

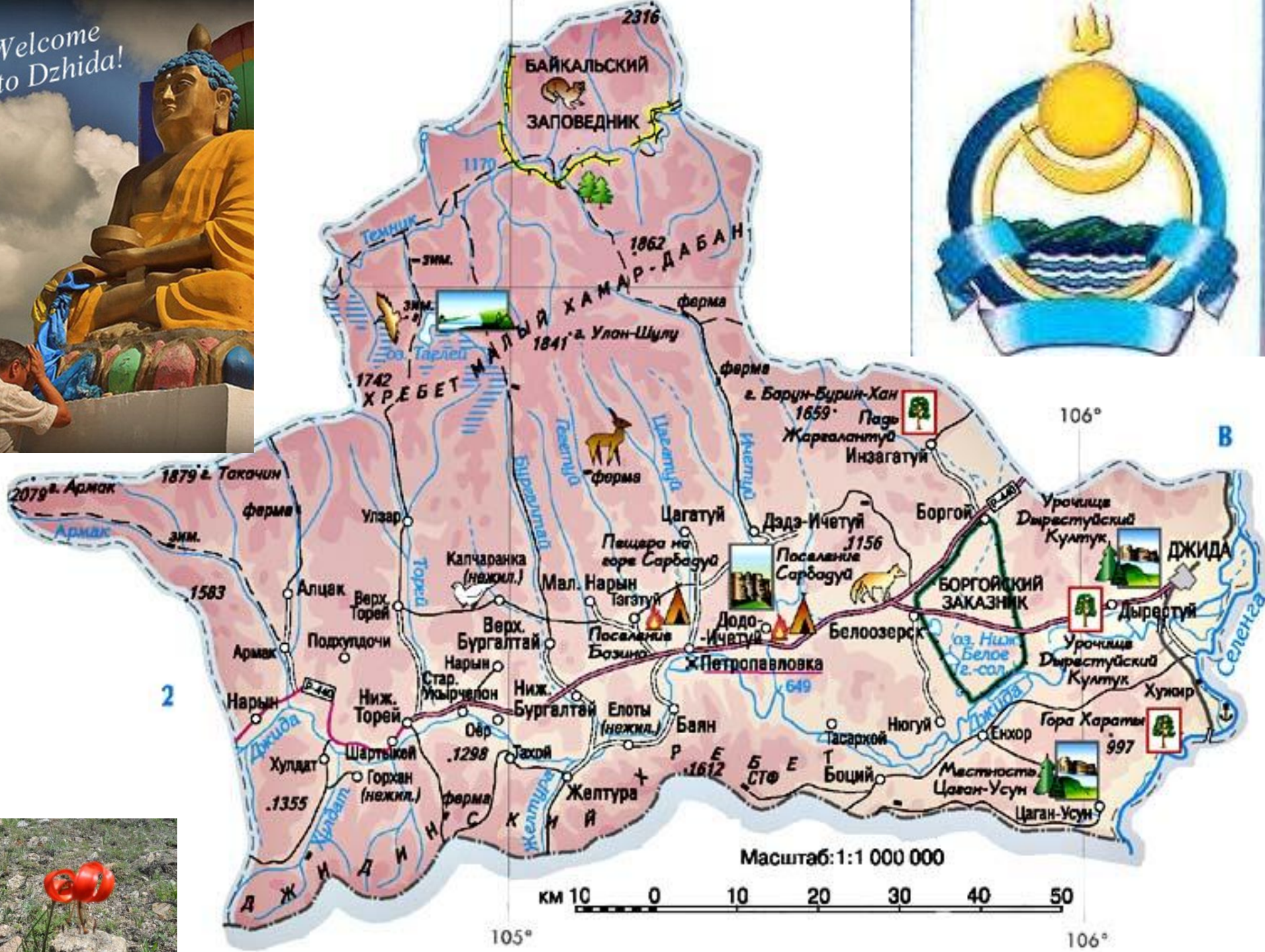
**Burya t Gymnasium №29**

# **Legends and myphs of our native folk from Dzhida**

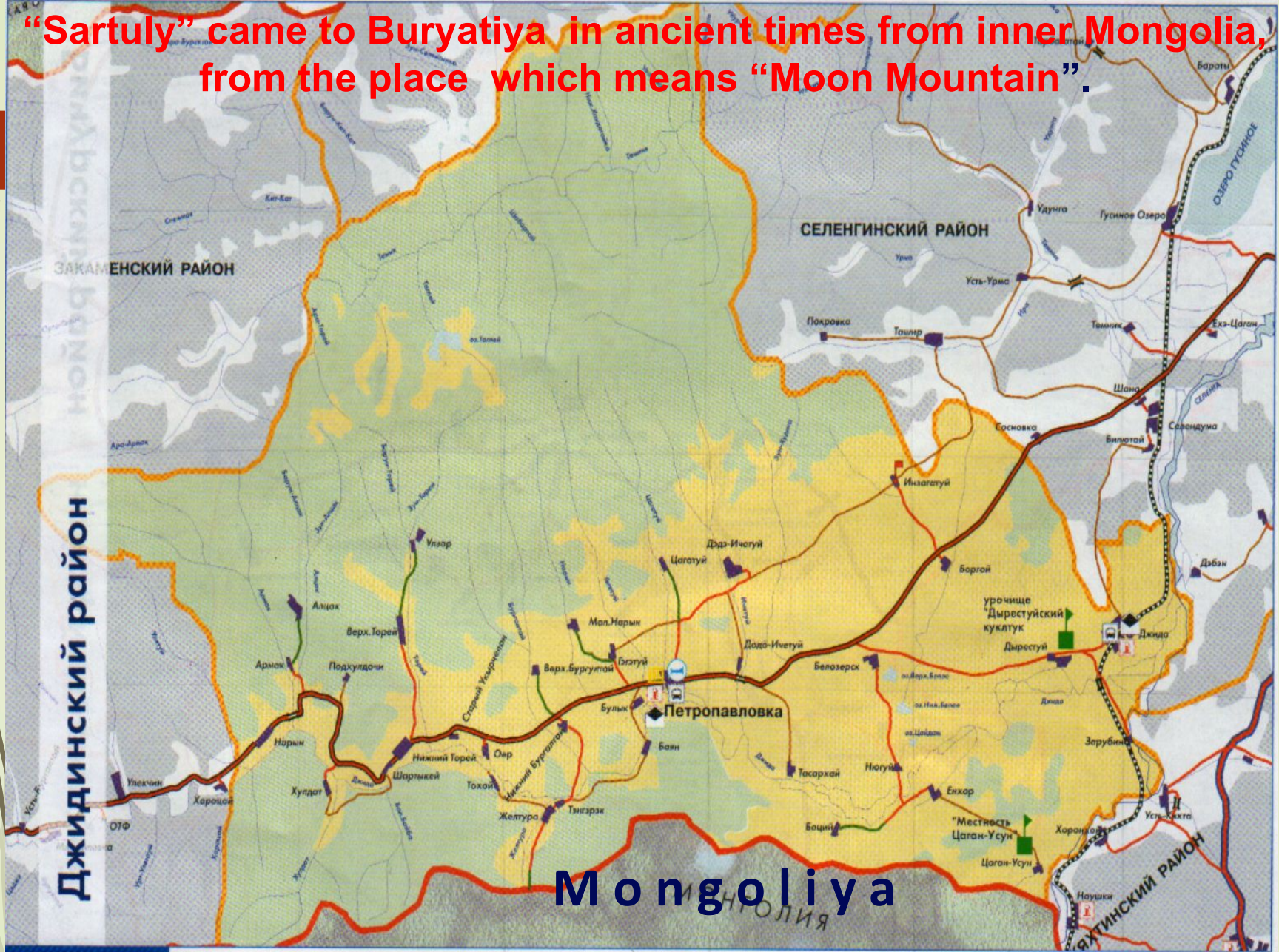
**Prepared by: the pupil of the 7-th  
form "A" Dashiyev Bator**

**The teacher: Baldanova T.B.**

Welcome to Dzhida!



**“Sartuly” came to Buryatiya in ancient times from inner Mongolia, from the place which means “Moon Mountain”**



**“ Sarta Uula” -"Moon Mountain".**

# The mountain Burin Khan



"Inzagatuy".



**Tsagatuy - tzayraga echiley- little dawning;**  
**Gegetuy - gegerche” means - early morning;**  
**Burgultay- borgozho echilley- started to snow;**  
**Torey – toyrobo - to make a semi-circular movement;**  
**Alzak - Amazag - a big cave**

Административно-территориальное



Джидинский район – административно-территориальная единица Республики Бурятия. Территория района – 8600 кв.км, что составляет 2,4% площади Республики Бурятия. В состав района входят 22 сельских администрации и 37 населенных пунктов.

Главной транспортной магистралью является автомобильная дорога республиканского значения протяженностью 226 км и железная дорога – южное ответвление Транссибирской железнодорожной магистрали, являющаяся связующим звеном международных перевозок России с Монголией и Китаем.

Административный центр района – с.Петропавловка.



“Inzagatuy”.

Ichetuy



Borgoy

Alzak

Torey Gegetuy

# The most medicinal sources-Arshans





**Chongor Uula**

**Bayan babay**

**Chatan Uula**

**Ukhin-Tolgoi**



### **The legend of the rocks batyrs**

**Two of the men were arguing about who will own hunting grounds: for the Khamar-Daban mountain range, where the valley is rich of game and the South of Khamar-Daban. And they have started to compete in the run up to Gunsan and back. Who is to come will come, and that he must seize the territory. Charter on the way back, one of them dropped dead and turned into rock: "Oboo chuluun" and the other Batyr reached the ridge Small Khamar-Daban, and not reaching the goal, turned into rock "Suburgan Chulun". This legend says that the nature is given for all public, it cannot be separated**



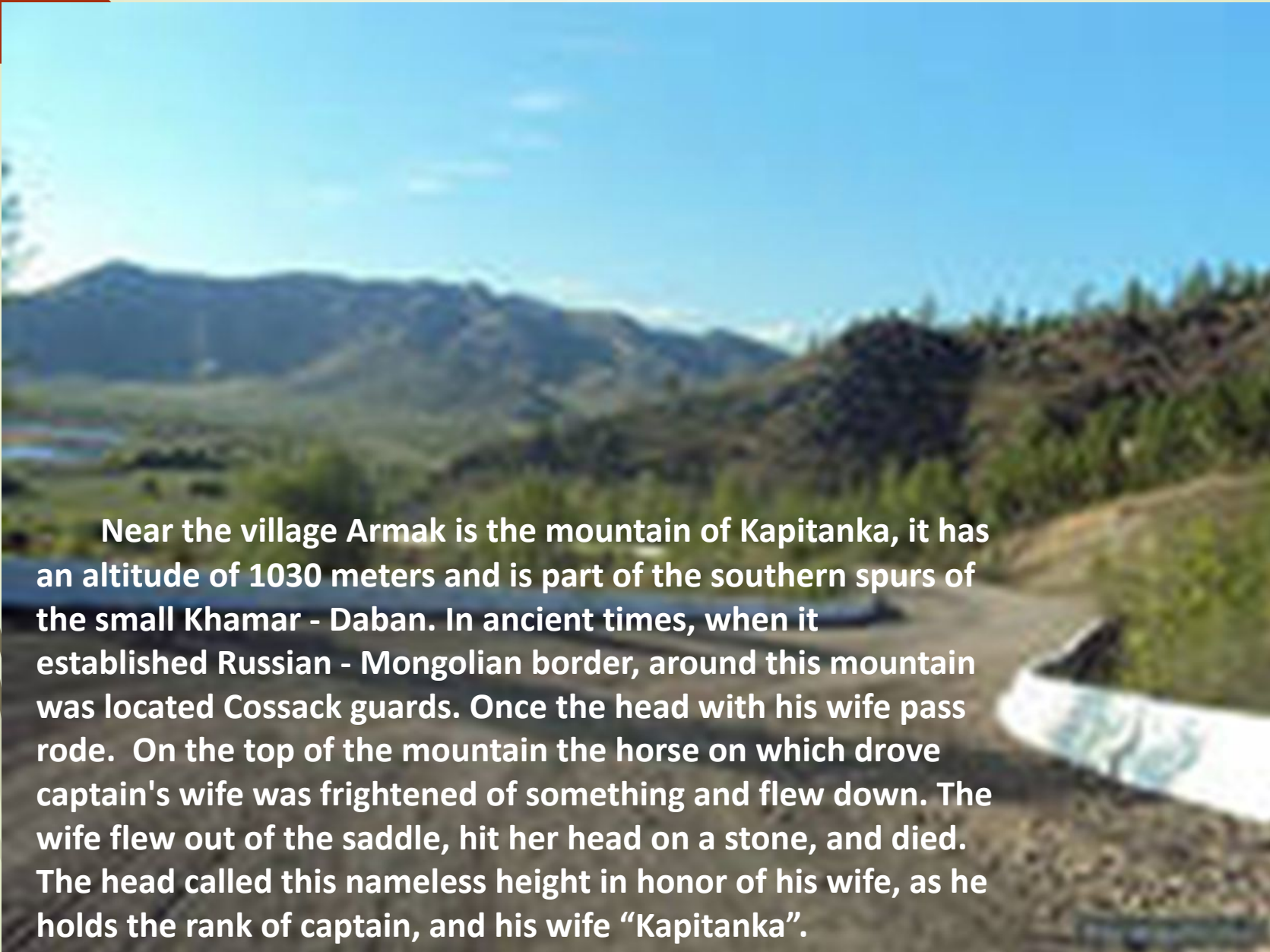


# Legend about sable blanket

A hundred years ago, hunters of Armak presented to Empress Catherine sable blanket, and a hundred of white horses in a gift and asked to borrow the possession of these rich in wild places.



# The legend about mount Kapitanka.



Near the village Armak is the mountain of Kapitanka, it has an altitude of 1030 meters and is part of the southern spurs of the small Khamar - Daban. In ancient times, when it established Russian - Mongolian border, around this mountain was located Cossack guards. Once the head with his wife pass rode. On the top of the mountain the horse on which drove captain's wife was frightened of something and flew down. The wife flew out of the saddle, hit her head on a stone, and died. The head called this nameless height in honor of his wife, as he holds the rank of captain, and his wife "Kapitanka".

# The living legend of Dzhida

The first buryat  
scientist **Dorshi Bansarov**  
**Dzhida is the native land of:**

The first Hero of the  
Sovyet Union in the Second  
World War **Garmashap  
Ayurovich Garmayew**

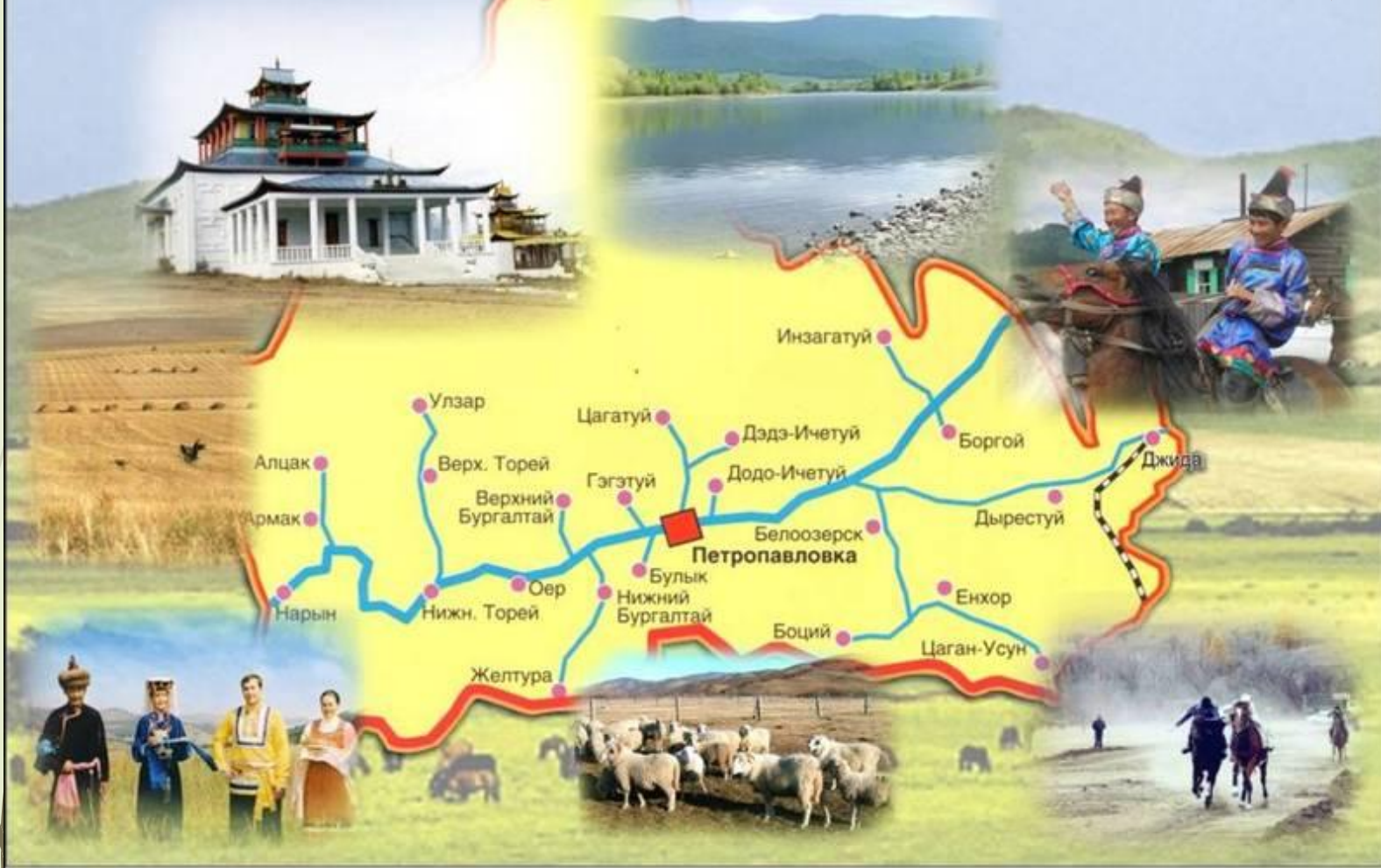


«The Echo of times» - a new book with legends about Dzhida - written by Galina Radnaxova





# Dzhida



**Welcome to Dzhida!**

