

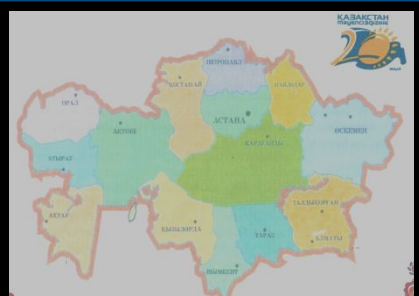
Open Lesson

Theme:



“Kazakhstan is my Motherland”

10 “ә” class



The aims:

**To enrich pupils
knowledge about of Kazakhstan.**

**To develop pupils skills in
oral speech and reading.**


To bring up patriots of our Motherland

Nazarbaev Nursultan Abishevich



He was born in 1940 in the Chemolgan village in the Karasai district of Almaty region. He graduated from the Dneprodzerzhinsky Technical College, the Institute of Technology of the Karaganda metallurgy industrial complex, with a degree in engineering metallurgy. He started his career as a miner in Temirtau and then held key management positions in big companies, cities, and regions of Kazakhstan. He has held high rank positions like that of a Chairman of the Ministers Council of the Supreme Soviet and the President of the Republic of Kazakhstan. Since December 1991 he the President of the Republic of Kazakhstan.

The State Flag



The State anthem of the Republic of Kazakhstan




The State Emblem



The map of Kazakhstan

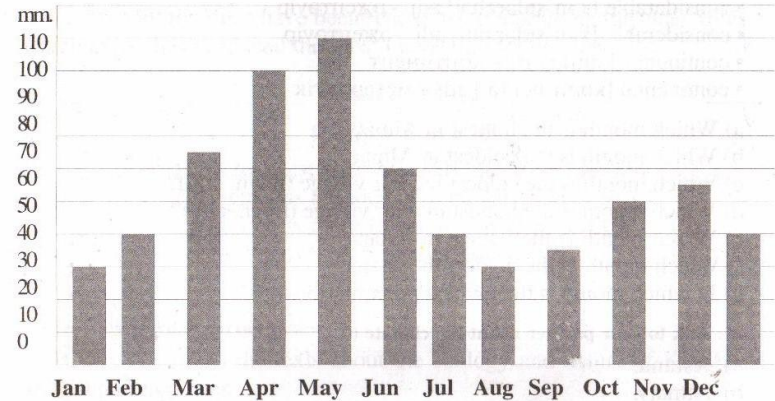
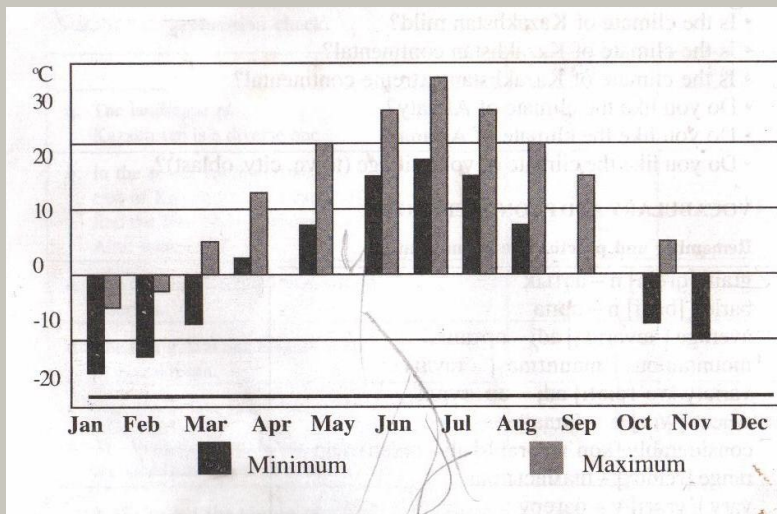




Astana is modern city of the XXI century



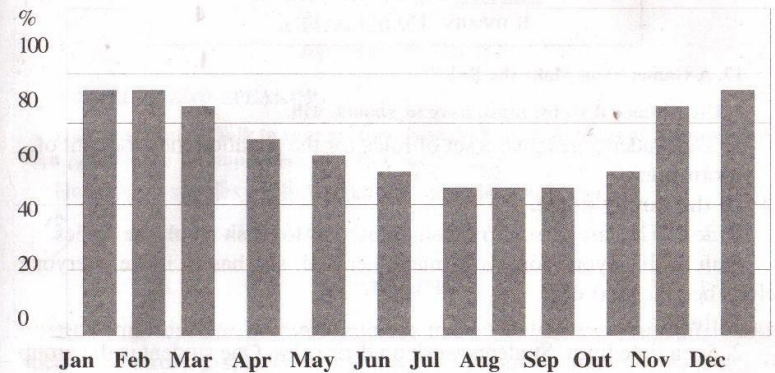
The climate of Kazakhstan




Pay attention to the meanings of the following words and practise the pronunciation:

precipitate [pri'sipiteit] n – жауын-шашын
 precipitate [pri'sipiteit] v – жауын-шашынды болу
 precipitation, [prisipi'teifən] n – жауын-шашын
 humidity, [hju:'miditi] n – ылғал


c) Average humidity



The international Red Book



The typical Kazakhstan animals



Read and practise the pronunciation

Share
desert
resources
uranium
deposit
gas
rename
reservoir
Former

жер асты қоры
бөлісу
жаңа ат беру
қор
бұрынғы
байлық/ ресурстар
күмді дала
уран
газ

“Kazakhstan”

The Republic of Kazakhstan is situated in the Central Asia. The area of Kazakhstan is 2753000 square kilometres. Its population is about 16 million people. The flag of Kazakhstan consist of 2 colour:blue and yellow. The largest cities are: Almaty,Karaganda,Shumkent,Pavlodar, Astana. Kazakh of the offical Language.Kazakhstan bolders China,Russia,Turkmenstan, Uzbekstan and Kirgizia. The largest lakes are Balkhash, Zaisan, Ala – kol and Tengiz. The climate of the country is strongly continental . It is cold in winter and hot in summer.

Answer the questions

- 1. Where is the Republic of Kazakhstan situated?**
- 2. What is the size of the area of Kazakhstan?**
- 3. What can you say about the population of the Republic?**
- 4. What is the official language of the country?**
- 5. What countries does it border on?**

x. Complete the sentences

1. The republic of Kazakhstan is _____ in the Central Asia.
2. Its population is _____ .
3. Kazakh is the _____ of the country.
4. Kazakhstan _____ China, Russia, Nurkmenstan, Uzbekstan and Kirgizia.
5. What _____ is this is flag?

Comprehension check

True False

1. Kazakhstan is the second largest country of the Former Soviet Union
2. Kazakhstan does not share its border with China.
3. The country is rich in mineral resources.
4. The population of Astana is not expected to increase
5. Residents are happy to share hospitality with their visitors
6. The official language is Kazakh
7. Russian is the language of international communication

Look at the blackboard and make up the sentences including these words and numerals :

16,5-

2724 mln kl 2-

1991-

1995-

58.63-

44,36,5-

14-

Who know more?

Mountains:

Seas:

Rives:

Lakes:

Cities:

Streets:

Countries:



The words below can help you

Information		
Geographical position		
Population		
Famous people		
Capital		
Food		

Test yourself

1. What is the full name of the country?

- A. Russia
- B. Great Britain
- C. The republic of Kazakhstan
- D. China

2. What is the capital of Kazakhstan?

- A. London
- B. Ankara
- C. Moscow
- D. Astana

3. Who is the head of Kazakhstan?

- A. B. Obama
- B. A. Gul
- C. V. Putin
- D. N. Nazarbaev

4. How many regions in Kazakhstan?

- A. 14 oblast
- B. 12 oblast
- C. 10 oblast
- D. 5 oblast

Home task

To write a eassay, pupils are telling
the proverbs about Motherland



Thank you for you being active at
the lesson. You were fine

Self Assessment

Fair

Good

Excellent