




KABARDINO-BALKARIYA



Велик и могуч Кавказ! Я так горячо люблю эту прекрасную страну, олицетворение красоты и силы, ее горы, окрыленные снегами, долины и ущелья, полные веселого шума быстрых и певучих рек, и ее красивых гордых людей.

М. Горький

The Caucasus was glorified by lots of poets and writers in our country and abroad. It is really the most fascinating and hospitable region with its skillful peoples and the extraordinary beautiful nature.

RUSSIA



450



KABARDINO-BALKARIYA

National Symbols





Yuri Kokov – the president of the republic



The Elbrus Mount



“Oshkhamakho”, “The Happiest Mount”

Geographical position



The republic is situated in the North Caucasus mountains, with plains in the northern part.

Area: 12,500 km²

Borders:

internal:

Stavropol Krai Stavropol

Krai Republic of North

Ossetia-Alania Stavropol

Krai Republic of North

Ossetia-Alania

Karachay-Cherkess

Republic

international: Georgia




Highest point: Mount Elbrus

Different Landscapes





Elbrus Region














WWW.NAMIR.RU



Blue Lakes



Chegem waterfalls



Population

The population of Kabardino-Balkariya is made up primarily of **Kabardinians** (speakers of a North-West Caucasian language) (speakers of a North-West Caucasian language), Balkar (speakers of a North-West Caucasian language), Balkarians (speakers of a North-West Caucasian language), Balkarians (speakers of a Turkic language), **Russians** and representatives of 35 nations.


Kabardin make up 55.3% of the republic's population, followed by Russians Kabardin make up 55.3% of the republic's population, followed by Russians (25.1%) and Balkars (11.6%). Other groups include Ossetians Kabardin make up 55.3% of the republic's population, followed by Russians (25.1%) and Balkars (11.6%). Other

National Costumes



NALCHIK





My native town






ПРОХЛАДНЫЙ





My Town






**Our town is situated on
the banks of the river
Malka.**




Prokhladny

is a big industrial
centre of our republic.




ЗАО «НП «Виноград»





The monuments of our town tell about its history.

About 14 thousand students get educations at 10 schools, vocational school, colleges. There are three sport schools, art school and music school.



School № 8 named
by A.S.Pushkin is
70 years old!

It is famous for its
pupils and
traditions.



**We love
our
native land!**

