

Name the ENGLISH-SPEAKING COUNTRIES

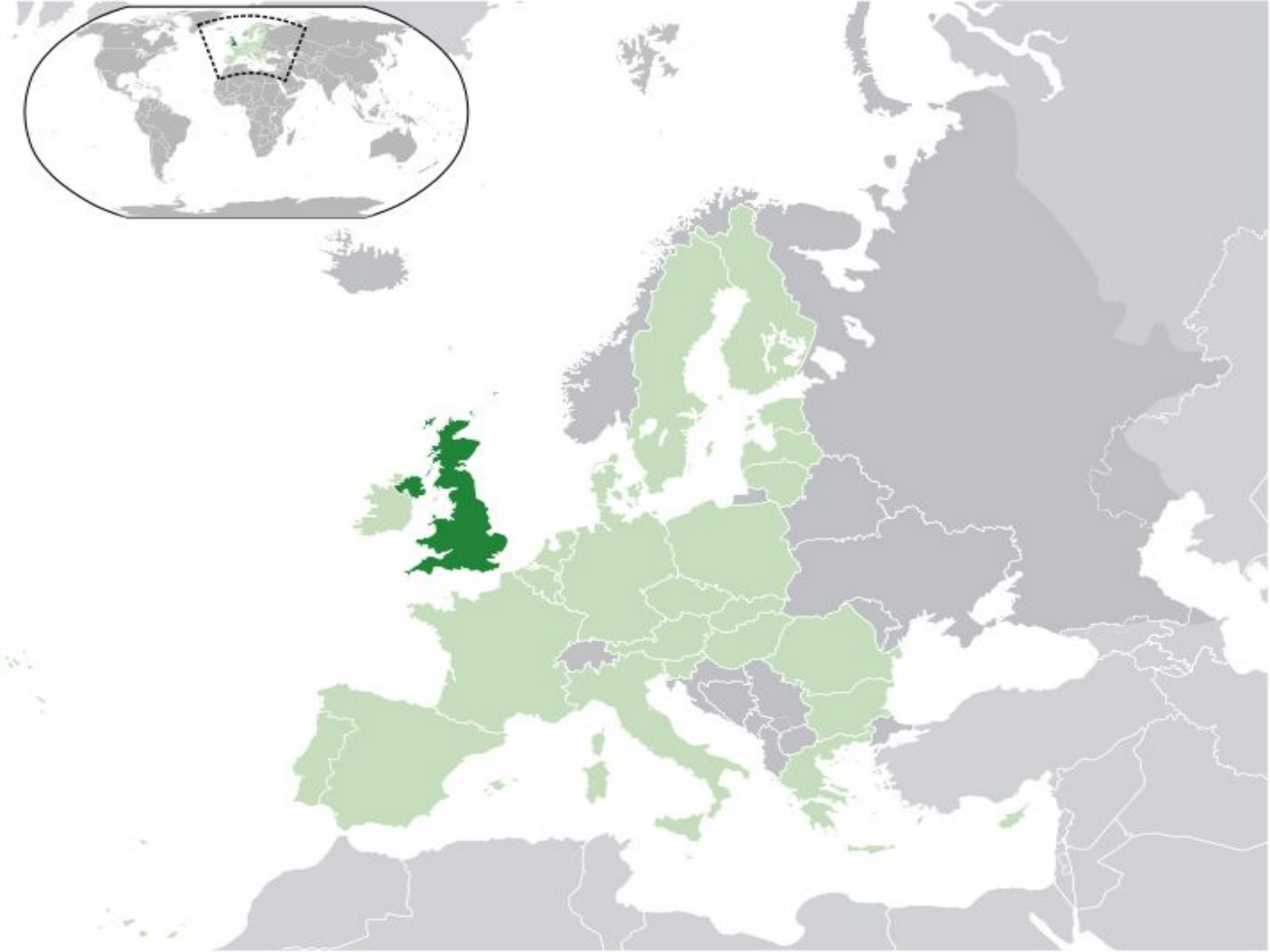
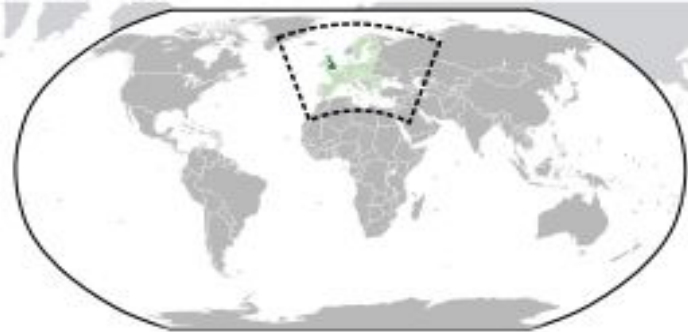


GREAT BRITAIN



The full name of the country the United Kingdom of Great Britain and Northern Ireland.

The United Kingdom is situated on the British Isles. The British Isles consist of two large islands, Great Britain and Ireland, and a great number of small islands. Their total area is over 314 000 sq. km.



The UK consist of
4 countries:
England,
Scotland,
Wales
and
Northern
Ireland.



Geographical position

The United Kingdom of Great Britain and Northern Ireland is situated on the British Isles. The British Isles consist of 2 large islands, **Great Britain and Ireland**, and about 5000 small islands.

The British Isles are separated from the European continent by **the North Sea and the English Channel**. The western coast of Great Britain is washed by the **Atlantic Ocean and the Irish Sea**.



Mountains


The north and west of England are mountainous, but mountains are not very high. **BEN NAVIS** in Scotland is the highest mountain (1343 m)



RIVERS

□ There are a lot of rivers in the UK, but they are not very long.

- The *SEVERN* is the longest river.



- The *THAMES* is the deepest and the most important one.



Capitals

The capital of England is **LONDON**




The capital of Scotland is **EDINBURGH**



The capital of Wales is **CARDIFF**



The capital of Northern Ireland is **BELFAST**



The capital of the UK is

L O N D O N



Flags



England



Scotland



**The UK
(Union Jack)**




Wales



Northern Ireland

The UK is a **constitutional monarchy**. The Head of State is the Queen. In practice, **the Queen reigns**, but does not rule. **The country is ruled by** the elected government with **the Prime Minister at the head**.



Buckingham Palace is the London home of the Queen. When the flag is flying on the top she is at home.



1) What is the official name of Great Britain?

1. England

2. Britain

3. The United Kingdom of Great Britain and Northern Ireland

2) What countries does the UK consist of?

1. Ireland, England, Scotland, Wales

2. Northern Ireland, England, Scotland, Wales

3. Britain, England, Wales

3) What separates the UK from Europe?

1. The Pacific Ocean
2. The English Channel
3. The Atlantic Ocean

4) Whose flag is

1. Scotland
2. Wales
3. England



5) Where is the flag of the UK?

1.



2.



3

.



Thank U USA!



The USA.

The flag of the USA -Stars and Stripes .



The symbol of the USA is the bald Eagle

The USA borders.



The USA borders on Canada in the north and on Mexico in the south. It also has a sea-boarder with Russia. It also includes Alaska in the north and Hawaii in the Pacific Ocean.





*The Great lakes
on the border
with Canada are
the largest and
deepest in the
USA.*



Lake Michigan



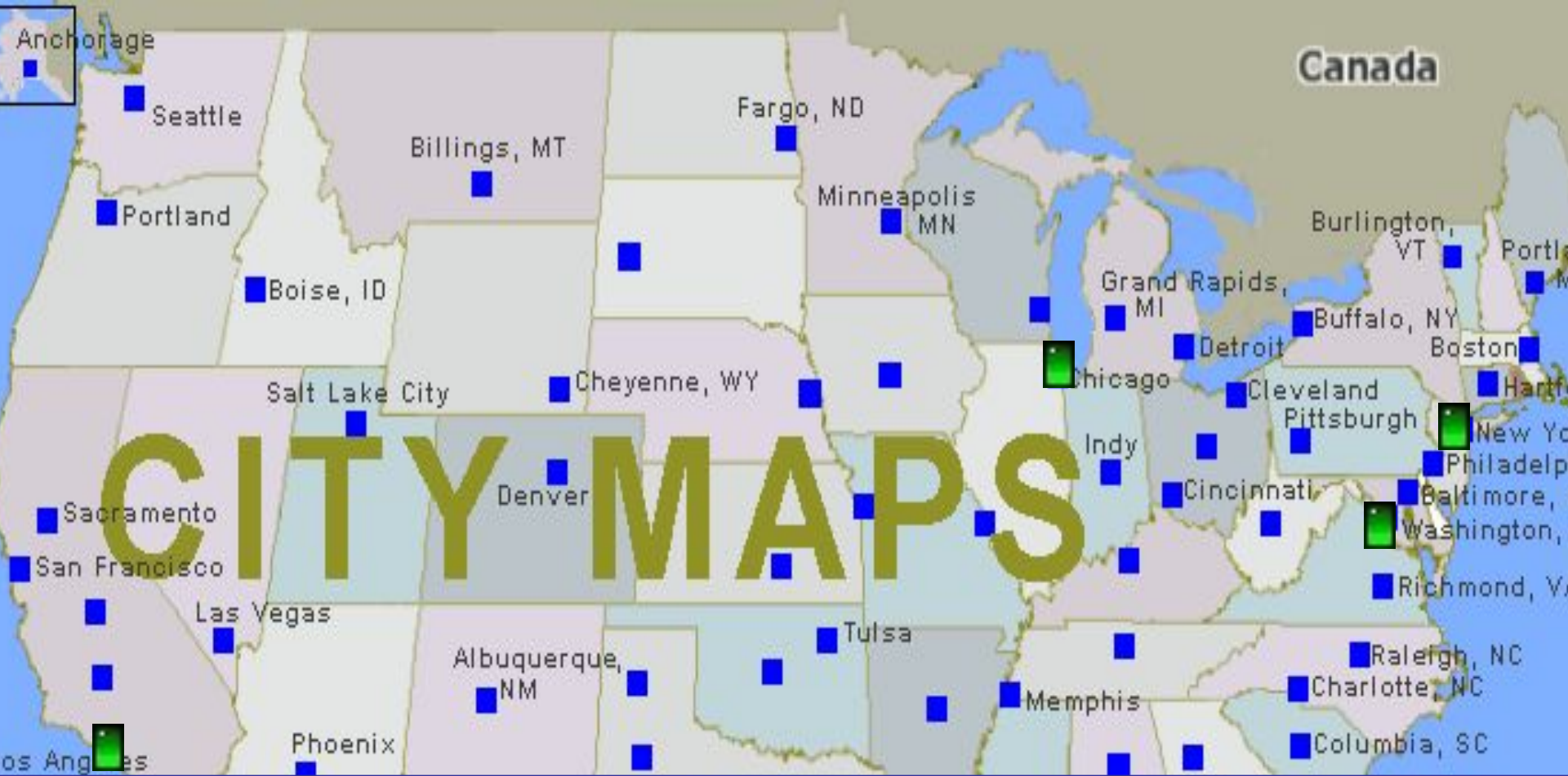
Lake Ontario

Mountains

A scenic view of a mountain range with snow-capped peaks and a dense forest in the foreground. The sky is blue with scattered white clouds. The mountains are rugged and layered, with the highest peaks covered in snow. The foreground is filled with green evergreen trees.

The highest mountains are the Rocky Mountains, the Cordillera and the Sierra Nevada. The highest peak is Mount McKinley which is located in Alaska.

The Rocky Mountains



The population of the country is about 312 million people.

Americans are made up from nearly all races and nations. That's why the USA is called "the melting pot". The largest cities are: New York, Los Angeles, Chicago, Philadelphia, Detroit, San-Francisco, Washington and others.



WASHINGTON – the capital of the USA



The 44th President of The
USA is Barack Obama



The US President lives and works in the White House



The Mount Rushmore



The Washington monument



The



Walk



HOLLYWOOD

The image shows the iconic Hollywood sign, a landmark in Los Angeles, California. The sign consists of the word "HOLLYWOOD" in large, white, block letters, each supported by a metal framework. It is situated on a hillside covered with dry, brownish vegetation and some green shrubs. The background is a clear, bright blue sky. In the upper right corner, there are some utility poles and structures on the hillside.




Encarta Encyclopedia, Culver Pictures/© 1939 Turner Entertainment Co. All Rights Reserved

Scene from Gone With the Wind

Brad Pitt



Encarta Encyclopedia, REUTERS/Ian Waldie



Elizabeth Taylor



Encarta Encyclopedia, Inc.

Woody Allen



Nicole Kidman



Encarta Encyclopedia, THE BETTMANN ARCHIVE/GETTY IMAGES

Steven Spielberg




Harry Potter and the Sorcerer's Stone

A typical street in a typical American town



The Americans on the Moon



On July 21,
1969 astronaut
Neil Armstrong
set his foot on
the Moon

The most popular game in the
USA is baseball



American cars







THE USA QUIZ

1) The capital of the USA is

2) What are the largest cities in the USA

3) How many states does the USA have


4) Who is the president of the USA

5) The longest river in the USA is

6) The US president lives in



Canada







© 2003 Craig I.W. Marlatt
www.CraigMarlatt.com

- Canada consists of ten provinces and two territories.
It is situated on the North American continent.
- In size Canada is the second in the world after Russia. Its area is almost 10 million km².



- Ottawa is the capital of Canada and is located on the banks of the Ottawa, Rideau and Gatineau rivers.

National Flag and Coat of Arms





A maple leaf is a symbol of Canada

Canada is an independent country. Canada got full independence in 1982. The country is a member of the Commonwealth. Queen Elizabeth II is the head of the Commonwealth and the Queen of Canada but only formally.



Great Lakes



- Canada's Great Lakes are some of the largest and most beautiful in the world..

The longest river
Mackenzie



The highest mountain
Logan





The Mackenzie



The Niagara



The Colombia



The St. Laurence river



The Rocky Mountains



The Apalache



The Cordillera

Toronto and Montreal are the largest cities of Canada



The country of lakes and mountains



**HOCKEY IS
CANADA'S
GAME**



CANADA QUIZ

- **1. What city is the capital of Canada?**

a. Winnipeg b. Vancouver c. Ottawa

- **2. What are Canada's official colours?**

a. blue and red b. gold and red c. white and red

- **3. Who is the official head of Canada?**

a. prime-minister b. British Queen c. Governor-general

- **4. What is the national holiday of Canada?**


a. Independence Day b. British Queen's Birthday c. Canada Day

- **5. What is the national Canadian sport?**

a. football b. skiing c. hockey



Australia



the smallest continent
the largest island

the Pacific Ocean
the Indian Ocean



The Commonwealth of AUSTRALIA





It is the world's largest island and its smallest continent.



- **The capital of Australia is Canberra.**



History of Australia

- The east coast of Australia was discovered by Captain Cook in 1770.



National holiday: Australia Day, January 26th (celebrates the first settlement of Australia)



Capital: Canberra
(since 1927)



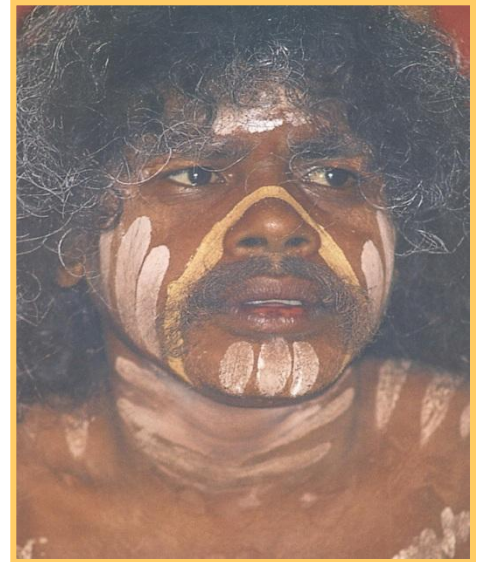
Until 1901 Australia was a British colony. Now Australia is an independent federal state within the Commonwealth headed by the British Queen. The Queen is represented by Governor General. The Head of Government is Prime Minister.

There are 6 states and 2 territories in Australia.



Currency: Australian dollar





The population of the country is more than 20 million people. It is mainly of British origin. Most of them live in the eight large cities. There are about 200000



The continent of Australia is mostly a great plain with mountains in the east and south-east.





**Much of the land
is a useless
desert. Great
deserts cover
nearly
2 000 000 square
kilometres.**

- **Most of the continent is sunny most of the year.**





The Great Barrier Reef

The Great Barrier Reef is the largest coral reef in the world and the only living thing on our planet that can be seen from space! There are more than 1,500 kinds of fish and 400 types of coral in the Great Barrier Reef. No place on land has a greater variety of sea life!

The native plants are the eucalyptus, the bottle tree, the wattle, the acacia.



There are many wild animals in Australia. Some of them, such as


the kangaroo



the koala



**the dingo
or wild
dog**



are not found in
any other country
of the world

The native birds of Australia are very interesting. The emu, for example, which with kangaroo is represented on the Australian coat-of-arms, is the next-tallest bird in the world after the ostrich.



**There are 5 big cities in Australia:
Sydney,
Melbourne,
Adelaide, Perth
and Brisbane.**





- **When was Australia discovered?**
- **What is the official name of Australia?**
- **What is the capital of Australia?**
- **What animals live in Australia?**
- **Name big cities of Australia.**

New Zealand



The capital of New
Zealand

is

Wellington



The Population



of New Zealand

The National flag and Coat of Arms




Waitangi Day (February 6th)
is the national day
of New Zealand





The kiwi is also a national



symbol of New Zealand

New Zealanders love water. They have a strong passion for ocean- going craft. New Zealanders have won many medals for yachting, windsurfing, kayaking and rowing.



Wellington



Auckland



Christchurch



Dunedin



*The Tasman
Sea*



Bungee jumping in New Zealand



- **What is the capital of New Zealand?**
a. Auckland *b.* Wellington *c.* Dunedin
- **Which city is the largest?**
a. Wellington *b.* Gisborne *c.* Auckland
- **What is New Zealand's nearest neighbour?**
a. America *b.* Japan *c.* Australia
- **Who or what are the 'Maoris'?**
a. people *b.* wild animal *c.* a range of mountain
- **Who was the first settlers of New Zealand?**
a. Polynesians *b.* Captain Cook *c.* Abel Tasman
- **What is the official Language in Australia?**
a. English *b.* Maori *c.* Spain

