




The alms



Англия туралы
қосымша
мәліметтермен
жұмыс жасау

- 
1. жаңа сөздерге сипаттама беру;
 2. *Англия туралы мәлімет беру*
- Әділ бағалауға тәрбиелеу.

- 
- Оқушылар Англия елі туралы мағлұмат алады
 - Шығармашылық қабілеттері іс-әрекетте көрінеді.
- Топтық бағалау мен топшілік бағалауды үйренеді.

Procedure of the lesson

Warming up

Phonetic drill

Presentation

Practice

Production

Rounding up

The background of the slide is a photograph of the Tower Bridge in London, viewed from the River Thames. The bridge's two towers and suspension cables are prominent against a cloudy sky. In the foreground, the water of the river is visible, with some boats and buildings in the distance.

Rules of the lesson

- 1. You must be attentively**
- 2. Work in groups**
- 3. Answer the questions**
- 4. Speaking**
- 5. Say your opinions**



Organization moment

Plan TIME

1. Organizational moment: 1. Greeting
How do you do, children! - How do you do.
I hope you are well, children. - We hope you are too.


Who is absent today? - Nobody is absent.

- Naming the date

What is the date today? - Today is the

What is the day today? - Today is
Wednesday.

- **Introduction of the lesson's theme and procedure.**
- *Let's divide into two groups with pictures.*
- *Let's do the training "Bus"*



**2. Warm-up. Repeat
tongue-twisters:**

**Don't trouble troubles, till troubles trouble you,
it only doubles trouble and troubles others too.
William always wears, a woolen underwear, even
in the Wild West.**

**3. Check homework. How many words do you
know?.**

Get ready to defend them. (өрмекші торы)



Answer the questions:


1. What is the full name of Great Britain?
(The United Kingdom of Great Britain and Northern Ireland)
2. How many states of Great Britain do you know?
(4. Wales, England, Northern Ireland, Scotland)
3. What interesting places of London do you know?



video



England



St George's Flag,
the England Flag



The Three Lions
Crest –
a symbol of England

Its land is 130,000 sq. km.
The population of England is 49
mln people.

The largest cities are:

Manchester

Liverpool

Birmingham

Nottingham

Sheffield.

The national emblem of England is the red rose.

Capital city: London

Language: English

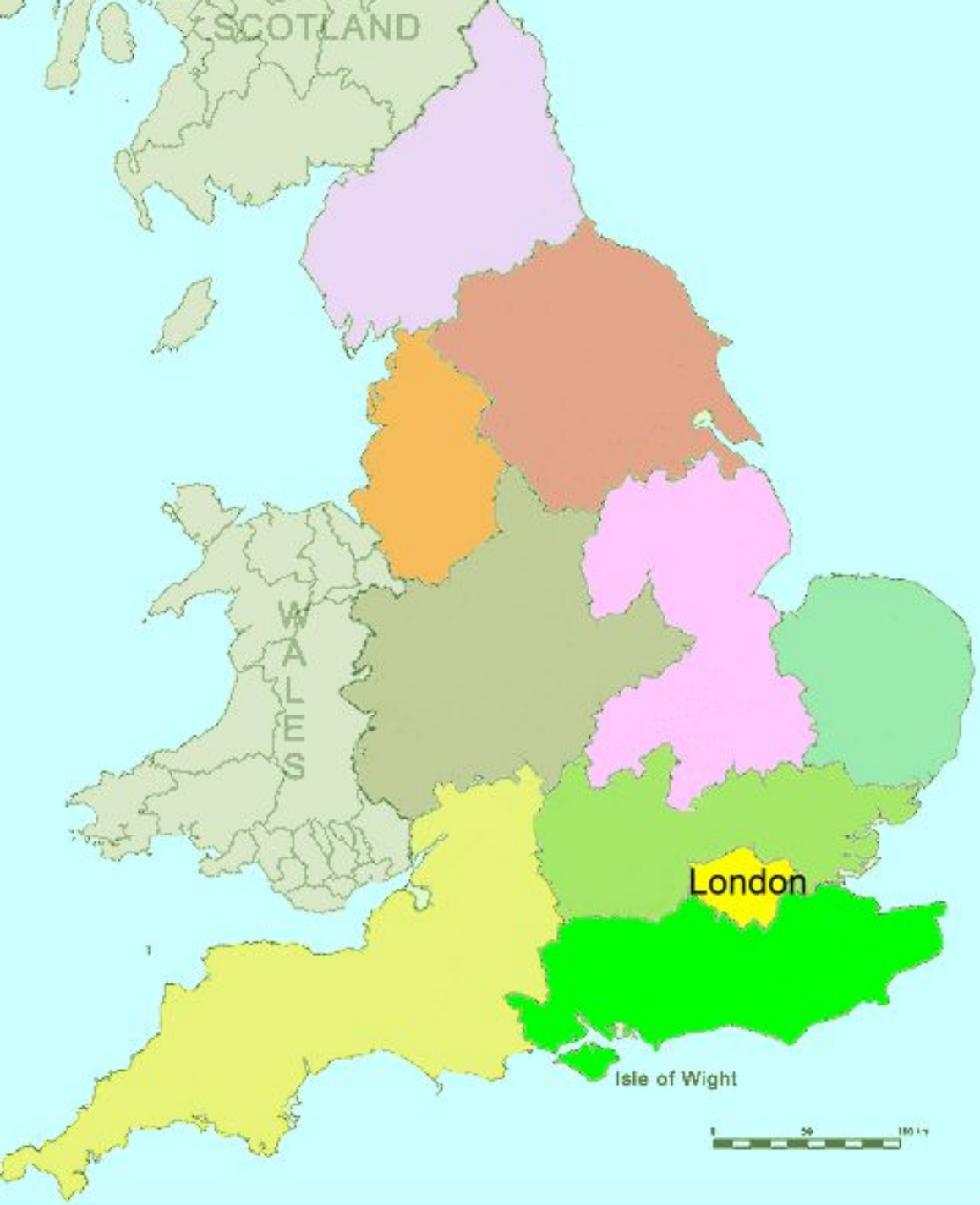
Currency: pound

The motto of England and
the Sovereign is
" **Dieu et mon Droit** "
(French for 'God and my
right').



The red rose
is the national flower of
England





England

The North

The Northeast

The
North
West

West Midlands

East
Midlands

East
Anglia

The South

The Southeast



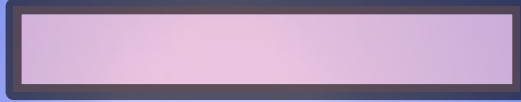

The Southwest





*England

Сөздерді қойыңыз

Кір жаятын
жіп



◆ A



New words:

◆ A

◆ A

◆ A

◆ A

◆ A

◆ A

◆ A



Reading

England

England is the largest and the richest country of Great Britain. The capital of England is London but there are other large industrial cities, such as Birmingham, Liverpool, Manchester and other famous and interesting cities such as York, Chester, Oxford and Cambridge. Stonehenge is one of the most famous prehistoric places in the world. This ancient circle of stones stands in Southwest England. It measures 80 metres across and made with massive blocks of stone up to four metres high. Why it was built is a mystery. Not far from Stonehenge stands Salisbury Cathedral. It is a splendid example of an English Gothic Cathedral; inside there is one of four copies of Magna Charta and the oldest clock in England. Chester is very important town in the north-west of England. In the past it used to be a Roman fort; its name comes from the Latin word castra, meaning "fortified camp". In Chester there is a famous museum which contains over 5000 ancient and modern toys.

Oxford is the home of the oldest university of England. The most famous college is Christ Church. It has a great hall which was built during the reign of Henry VIII and its chapel has become the Cathedral of Oxford. Cambridge is the home of Britain's second oldest university. York was the capital of Northern England. It is one of the best preserved medieval cities of Europe. It was built by Romans, conquered by Anglo-Saxons and ruled by the Vikings. Birmingham is often called the "City of 1,500 trades" because of the great variety of its industries.

9 ромб

Climate

Geography

Education

Symbol


Sport

Meals

Sightseeing

People

Holidays



Tasks


1

2

3

4





Крестиктер-нөлдіктер



Capital (and largest city)	London 51° 30' N 0° 7' W
Official language(s)	English
Recognised regional languages	Cornish
Government -Monarch -Prime Minister of the United Kingdom	Constitutional monarchy Queen Elizabeth II David Cameron MP
Area Total :	130,395 km ² 50,346 sq mi
Population : -2008 Estimate -Density	51,446,000 395/km ² 1,023/sq mi
GDP (PPP) 2006 estimate -Total -Per capita	\$1.9 trillion US\$38,000
Currency	Pound sterling (GBP)
Time zone -Summer (DST)	GMT (UTC0) BST (UTC+1)
Calling code	44

An aerial photograph of London, England, showing the Houses of Parliament and the Elizabeth Tower (Big Ben) on the right bank of the River Thames. The River Thames flows through the center of the image, with the Westminster Bridge crossing it in the foreground. The city skyline is visible in the background under a cloudy sky.

*Homework

Make up a crossword “England”.
Use more than 10 words.

Your mark for the lesson...

*Thank you for the
lesson.
Good-bye!

