

School of Gladishevo



Administrative – territorial division of Kurgan region

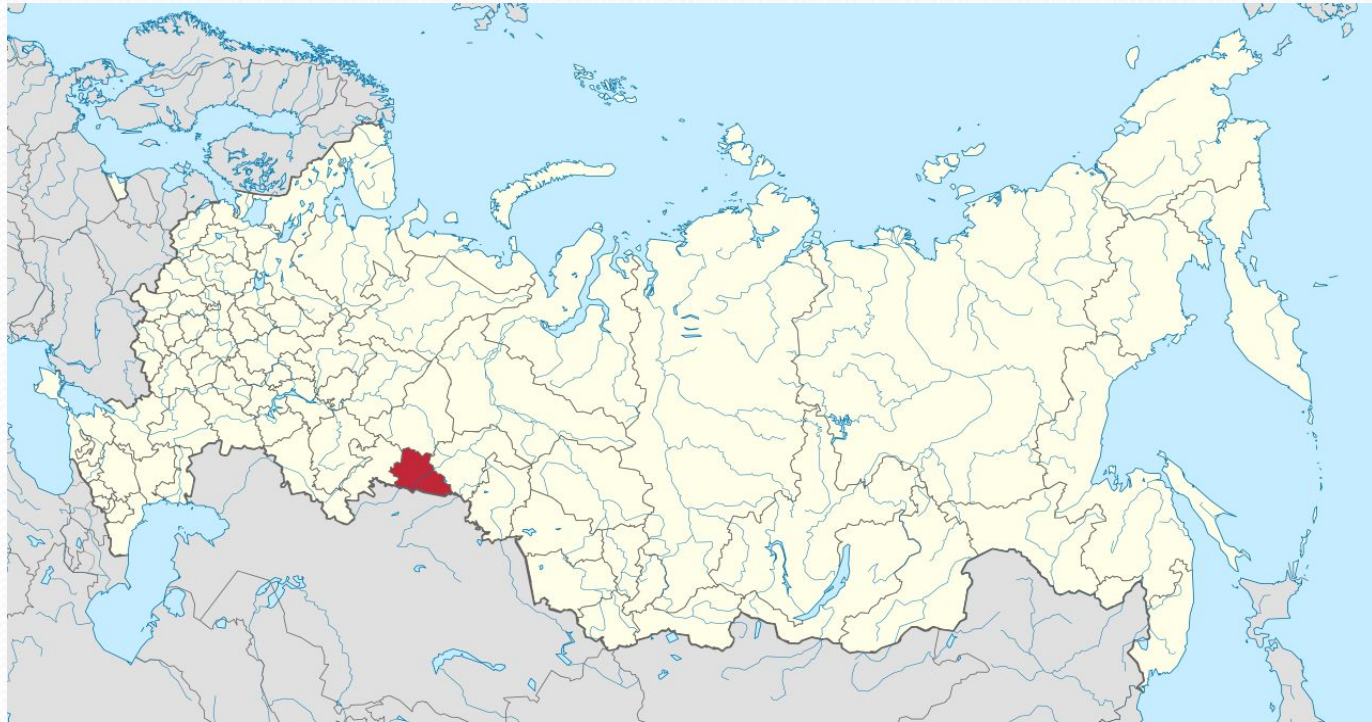
Made by Anna Sergeeva

The 8 th form

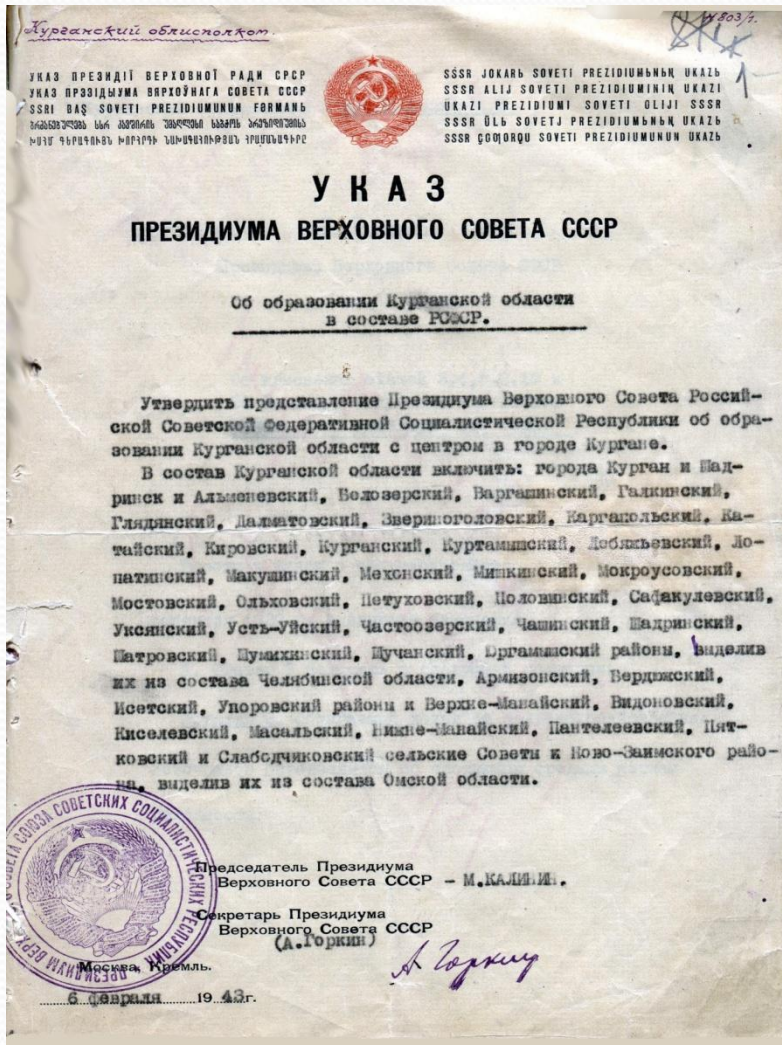
Teacher: E.V. Sergeeva

Gladishevo 2018

Kurgan region is the subject of the Russian Federation, located in the south-eastern part of the West Siberian Plane, the Urals Federal District



Kurgan region was formed on February 6 in 1943

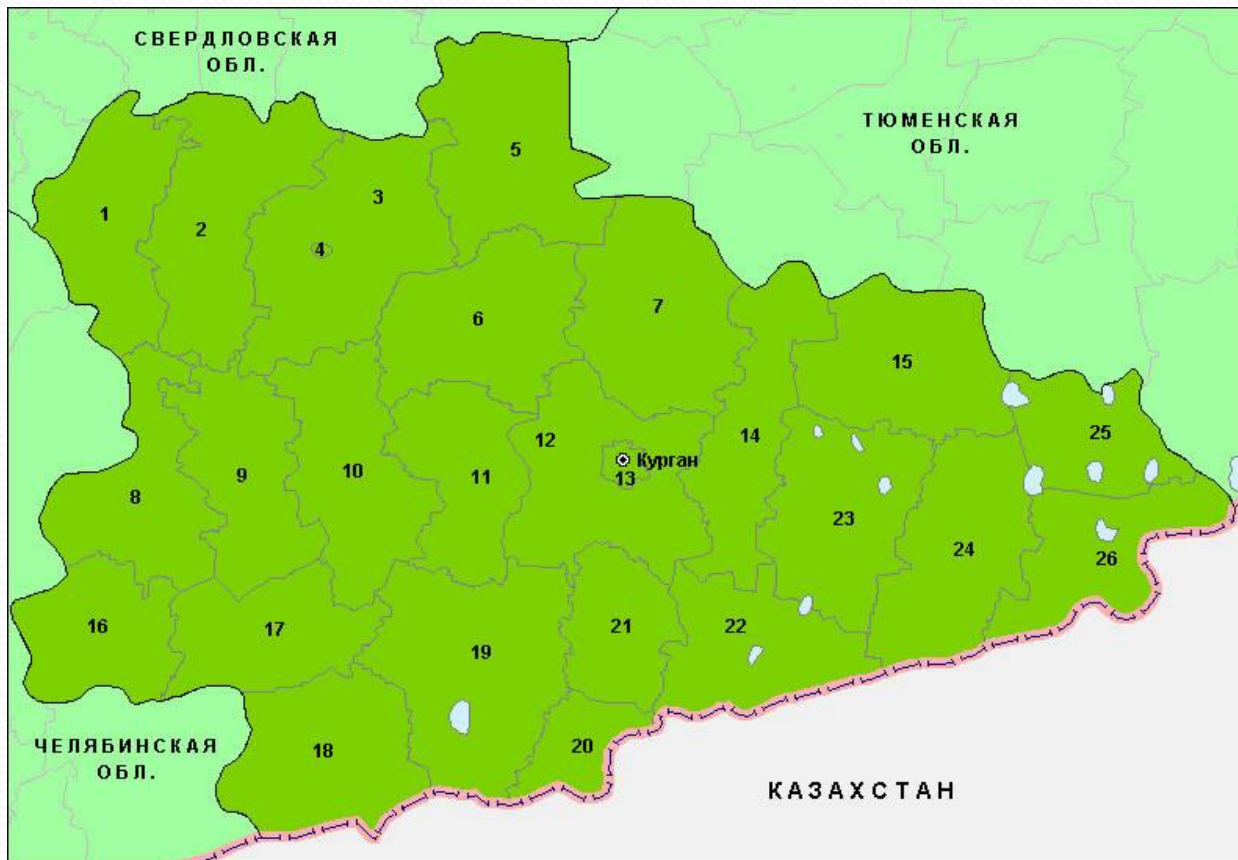


Курганская область образована Указом Президиума Верховного Совета СССР от 6 февраля 1943 года.



MyShare

Kurgan Region borders on Chelyabinsk, Sverdlovsk, Tyumen regions and Republic of Kazakhstan



The territory of Kurgan region is 71,5 thousand square kilometers. The length from the west to the east is 430 kilometers, from the north to the south - 290 kilometers



The population of the region is 845 597 thousand people. The urban population is 62,4%, the rural population is 37,6% (2018)



Administrative-territorial division of Kurgan region defined by the law of "Kurgan region № 316 on the administrative-territorial structure of the Kurgan region" of December 27, 2007



Kurgan region has 2 cities of regional subordination: Kurgan (325,1 thousand people) and Shadrinsk (75,6 thousand people)



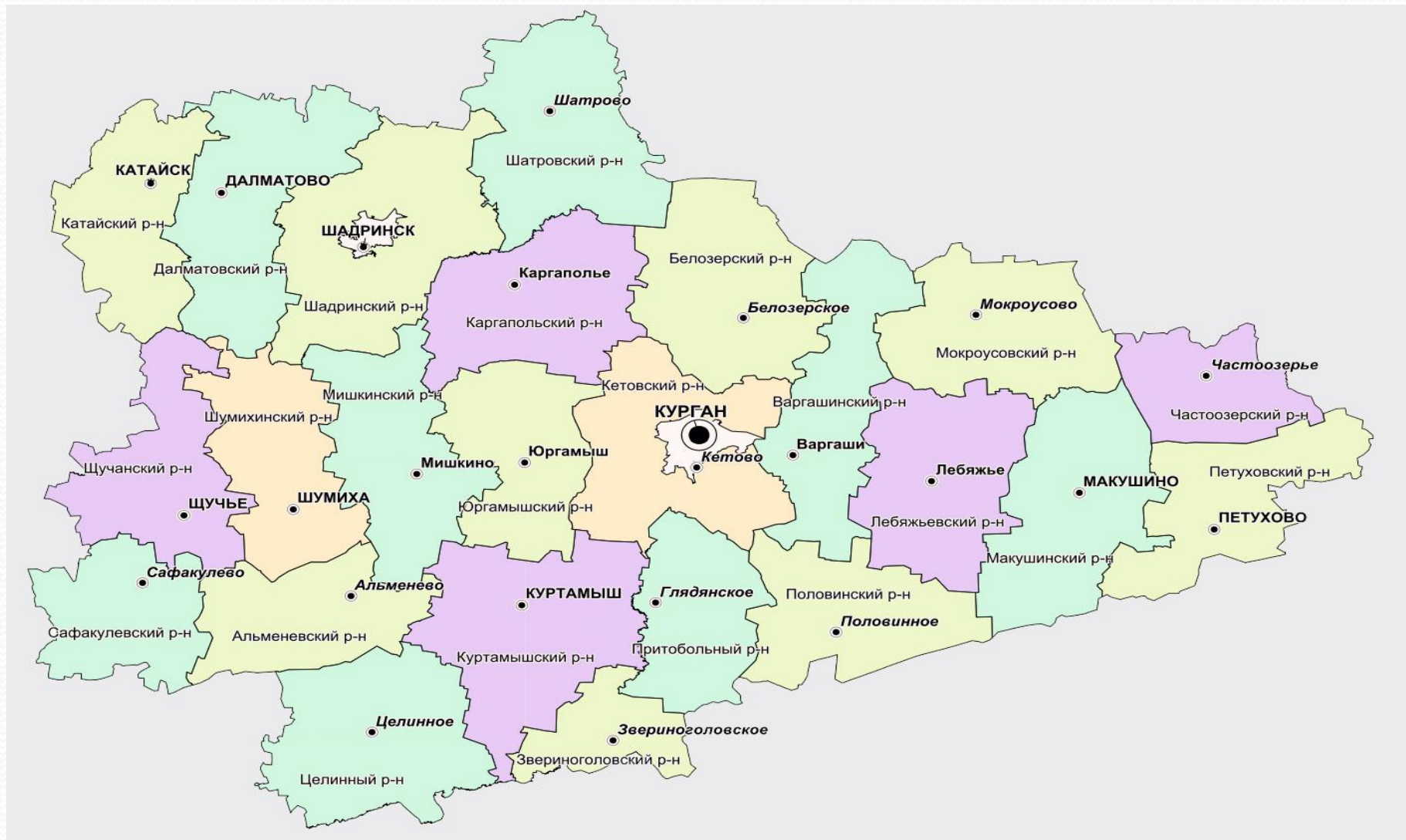
City of regional subordination is an administrative and territorial unit, which is an economic and cultural center with a developed industry, a developed social infrastructure with a population of at least 50 000 people



Kurgan region includes 24 districts: Almenevsky, Belozersky, Vargashinsky, Dalmatovsky, Zverinogolovsky, Kargapolsky, Kataisky, Ketovsky, Kurtamyshsky, Lebyazhevsky, Makushinsky, Mishkinsky, Mokrousovsky, Petuhovsky, Polovinsky, Pritobolny, Safakulevsky, Tselinny, Shadrinsky, Shatrovsky, Shumikhinsky, Shchuchansky, Yurgamyshsky districts




District is a territorial unit in a region of a state




There are 7 towns of district subordination:
Dolmatovo, Kataisk, Kurtamysh, Makushino,
Petuhovo, Shumikha, Shchuchye



Town of district subordination is a settlement with a population of at least 6 thousand people, having industrial enterprises, a network of institutions of social, cultural and domestic use



There are 6 urban settlements: Vargashi, Kargapolye, Krasniy Octyabr, Lebyazhye, Mishkino, Yurgamysh



Urban settlement is a type of settlement. By population, it occupies an intermediate position between the town and rural settlements



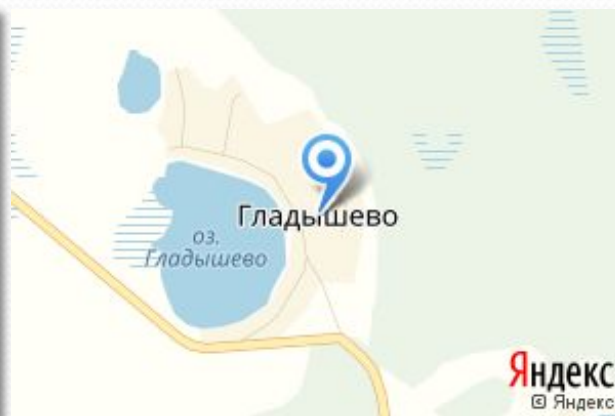
There are 419 village councils in Kurgan region



Village council is an administrative-territorial unit, which includes one rural settlement with a corresponding territory or several united by a common territory of rural settlements



There are 1184 rural settlements, villages, stations in Kurgan region



Rural settlements - settlements with a population of at least 4 thousand people, in the territory of which there may be organizations for the production of agricultural products and other economically important objects, or historically having the status of rural settlements

Villages - settlements with a population of at least or of less 300 people or historically having a village status

Stations - settlements formed to serve the railways

Internet resources:

http://kurganobl.ru/sites/default/files/imceFiles/zakon-ko_2007-12-27_316_red_2013-12-03_97.pdf

<https://ru.wikipedia.org/wiki/>

<http://kurganobl.ru>

<http://tetran.ru>

Thank you for the attention!