



Тема: *East or West Home is best*

Цель: Формирование полилингвальной,
поликультурной личности





*President is the head of the state,
elected by national popular vote.*

*Current President of the Republic of
Kazakhstan is Nursultan Nazarbayev
(since 24 April 1990)*

MATCH THE KAZAKH, RUSSIAN WORDS WITH THE ENGLISH WORDS

русский

Государство
Народ
Столица
Независимость
Суверенный
Символ
Герб
Гимн
Флаг
Президент

қазақша

Әнұран
Астана
Елтаңба
Ту
Рәміздер
Президент
Халық
Тәуелсіздік
Мемлекет
Егеменді


english

President
Sovereign
State
Symbol
Flag
Independence
Anthem
Capital
People
State emblem





Kazakhstan is our Motherland





Complete the sentences.

Kazakhstan is _____ state.

The country is rich with _____ .

The landscape of Kazakhstan is _____ .

The climate of Kazakhstan is _____ .

The typical animals of Kazakhstan are _____ .


A yurt is a _____ home.

The Kazakh traditional costumes are _____ .

_____ is an ancient Turkic New Year holiday.

One of the beautiful custom is _____

Kazakh traditional games are _____



Complete the sentences

Kazakhstan is _____ state (an independent)

The country is rich with _____ (mineral resources)

The landscape of Kazakhstan is _____ (a divers one)

The climate of Kazakhstan is _____ (continental)

The typical animals of Kazakhstan are _____ (snow leopard, falcon, koulan)

A yurt is a _____ home (traditional Kazakh)

The Kazakh traditional costumes are _____ (shapan, camisole, kebis, takhia)

_____ is an ancient Turkic New Year holiday. (Nauryz)

One of the beautiful custom is _____ (wedding ceremony)

Kazakh traditional games are _____ and _____ (kokpar, kyzkuu)

All about Kazakhstan


The Republic of Kazakhstan is a presidential democracy. It lies between Europe and Asia and **stretches** from the eastern shore of the Caspian Sea to the Altai mountains and from the **foothills** of the Tien Shan in the south and southeast to the West Siberian **lowlands** in the north.

Kazakhstan is the 9th largest country in the world, after Russia, Canada, China, USA, Brazil, Australia, India and Argentina.

In the east, north and northwest, Kazakhstan **borders** with Russia. In the south it **borders** with the states of Central Asia: Uzbekistan, Kyrgyzstan and Turkmenistan. In the southeast it **borders** with China. The total **extent** of Kazakhstan's **borders** is nearly 12,200km, including 600 kilometers along the Caspian Sea in the west.

There are many rivers and **vast** reservoirs in Kazakhstan. The largest rivers of Kazakhstan are the Irtysh, Ishim, Ural, Syrdarya, Ili, Chu, Terek and Nura. There are nearly 7 thousand natural lakes in the country, the largest of them is Balkhash Lake in the sands of Central Kazakhstan, Issyk-Kul Lake in the east, Alakol Lake in the southeast, and Tengiz Lake in the center of Kazakhstan.

The highest peak in the country is **Khan Tengri** at 7,013m above sea level.



Complete the chart

1. K **A** Z . K . S . . N

2. . L . T . U

3. C . S . P . E . N SE .

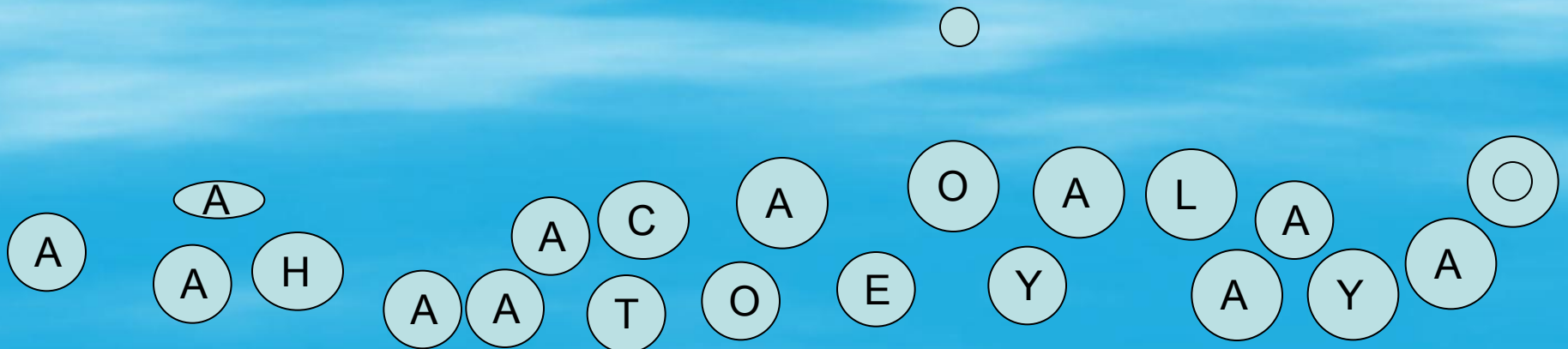
4. B . RD . R

1. C . UNYR .

2. . . PIT . I

3. . ST . N .


4. A . M . T .





Give the Russian equivalent of proverbs

1. There is no place like home.
2. East or West, home is best.
3. An Englishman's house is his castle.
4. Dry bread at home is better than roast meat abroad.
5. Every bird likes sit own nest.



The center of **Uralsk** almost preserved its historical outlook. The oldest building in the city - Mikhailo-Archangelsky church built in 1740s is a witness of all the historical events happened in the town. Not far from the church there is Pugachov museum.



There is no place like home



Uralsk
is my little Homeland

1 GROUP

Adjective

Modern, ancient, large

Small, interesting


Boring, exciting

beautiful

2 GROUP

Noun

Library, theatre, cinema
houses, shops, concert hall,
museum, art hall, park,
Abay square, skating palace,
swimming pool



**K
A
Z
A
K
H
S
T
A
N**

independent, democratic

sun, falcon, ornament

national flag, emblem and anthem

freedom, independent

HISTORY

GEOGRAPHY

**Different
questions**

1

1

1

2

2

2

3

3

3



ГЕОГРАФИЯ

What is the size of KZ?





Very good!



ГЕОГРАФИЯ

What countries does it border on?





Very good!



ГЕОГРАФИЯ

**What is the capital of
Kazakhstan?**





You're right!



History

What kind of state is
KZ?





OK!



History

What is the official language in our country?





OK!




History

**When Kazakhstan was
declared independent?**





Excellent!



Who is the Prezident of Kazakhstan?






Very good!



What does the blue color of the flag
symbolize?





Excellent!



What is represented on the
state flag?





All right!





Write “Yes” or “No”:

I understood everything. (Я понял все.)

It was difficult for me to speak English. (Мне было трудно говорить по-английски.)

I am satisfied with my work. (Я доволен своей работой.)

I liked the presentations. (Мне понравились презентации.)

I learnt something new at the lesson. (Я узнал что-то новое на уроке)