



North to the Future



昵图网 nopic.com/uuuili



the Last Frontier

80 F (-64 C)



ny

is the only

Indigenous people



Indian



Aleut



Escimo

- Alaska's population is 500,000 people, 0.7 persons per square mile. if Manhattan had this population density, it would have only 14 people!



Alaska's flag before 1868

- Since the 1950s, the number of non-natives has increased greatly.

Russian tombs in Alaska




• Sitka is the city where Alaska was sold in 1867. Before 1808 it had been named Novo Archanglsk.

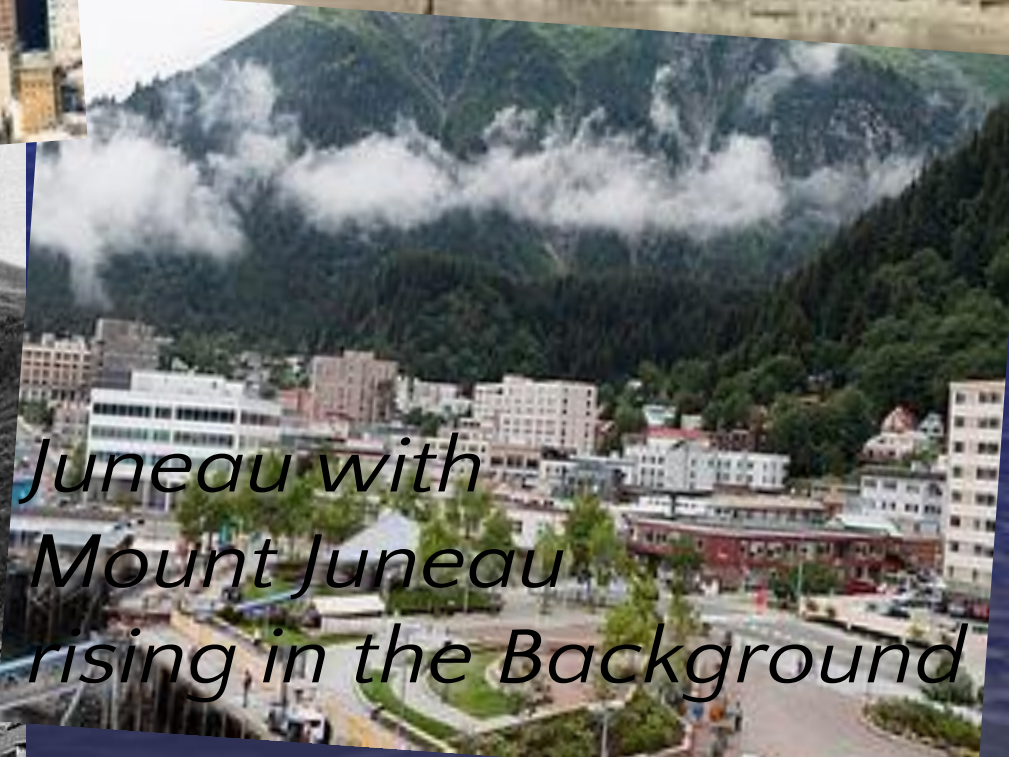


The Capital of Alaska

Juneau



old Sitka 1897



*Juneau with
Mount Juneau
rising in the Background*

Stars and Stripes over Alaska



Treat agreement in Sitka

Courtesy Photo



- signed a treaty to transfer Alaska to the United States for a bill for \$7.2million.

- The USA and Russia signed a treaty on March 30, 1867, to transfer Alaska to the United States for \$7.2million.

State Holiday



- Alaska's day, October 18, is the anniversary of the formal transfer of the territory and the raising of the US flag at Sitka on October 18, 1867.



Benny Benson was a 13-year-old boy Russian-Aleut by birth. The Flag was established as the official Flag of Alaska Territory in 1927.

On January 3, 1959, Alaska became the 49th state of America.



The State Flag shows the Big Dipper and North Star in gold on a field of blue. The Flag was created in 1926 by Benny Benson. He was a 13 -years –old boy Russian-Aleut by birth. The Flag was established as the official Flag of Alaska Territory in 1927.

On January 3, 1959, Alaska became the 49th state of America.

Dog Mushing




- The State Sport is dog mushing.

areas is much easier than travel by road. In fact, only three cities in the south-east can be reached by road. The others, including Juneau, Alaska's capital, can be reached only by water or air.



- The Alaska Highway was built in 1942 as part of the war effort.
- The Maritime Highway isn't a road at all, but a system of ferries. Because of geography, travel by water in these areas is much easier than travel by road. In fact, only three cities in the south-east can be reached by road. The others, including Juneau, Alaska's capital, can be reached only by water or air.



sources



- Н.Н. Болховитинов «Россия открывает Америку», М., 1991;
- Н.Н. Болховитинов «Русско-американские отношения и продажа Аляски», М., 1990;
- Журнал «School English», №07, 2007.
- Международный ежемесячник «Совершенно секретно!»; статья журналиста Александра Зинухова «Преступная сделка. Как продали Аляску», № 04, 2000 .
- Ссылки:
- http://prousa.ru/alaska_history_russian_amerika
- <http://statehistory.ru/> Русские индейцы (из истории освоения Аляски
- [Продажа Аляски / Русские пришли / Северная Америка. Век ...](#)
- america-xix.org.ru/russkie/sale_alaska.php
- **wordweb.ru** Тайна Аляски, Падение Русской Америки
- <https://ru.wikipedia.>