

Министерство общего и профессионального образования Свердловской области
Государственное бюджетное образовательное учреждение
среднего и профессионального образования
«Камышловский педагогический колледж»

Geographical position, climate, main cities, transport, economy in Russia, Great Britain and USA.


Работу выполнила:
Студентка 4 ИИ группы
Турова П.В.
Руководители:
Вохмянина В.Г.
Булдакова Л.А.

2012

Geographical position


Great Britain

- The United Kingdom of Great Britain and Northern Ireland is the official name of the British Kingdom.
- The UK is situated off the west coast of Europe between the Atlantic Ocean on the northwest and the North Sea on the east.
- ***The British is consists of four countries:***
 - England
 - Scotland,
 - Wales
 - Northern Ireland
- Great Britain is subdivided into two main regions:
Lowland Britain and Highland Britain.



USA

- The United States is situated in the central part of the North American continent (except for Alaska and Hawaii).
- The United States is the fourth largest country in the world after
 - Russia
 - Canada
 - China.



Russia

- Russia lies in the eastern part of Europe and the northern part of Asia.
- The Atlantic and the Pacific oceans. Russia borders on Mongolia, China, Finland and other countries.



The main cities

Great Britain

- London
- Birmingham
- Leed
- Glasgow
- Sheffield
- Liverpool
- Edinburgh
- Manchester


USA

- Los Angeles
- Miami
- New Orleans
- New York
- San-Francisco,
- Philadelphia
- Houston
- Chicago

Russia

- Moscow
- St. Petesburg
- Novosibirsk
- Yekaterinburg
- Nizhny Novgorod
- Samara
- Kazan
- Omsk
- Chelyabinsk
- Ufa
- Volgograd
- Krasnoyarsk

The main cities



Moscow



Glasgow



Chicago



Los Angeles



Climate

Great Britain

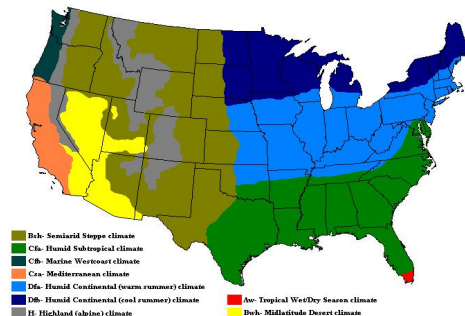
- The climate of Great Britain is mild and temperate due;
- The Atlantic Ocean and the warm waters of the Gulf Stream influence the weather on the British Isles.
- The summer are cool and rainy;
- The winters are not very cold.



USA

- The USA is a very large country, so it has several different climate zones.
- *humid continental climate* with hot summer and cold winters;
- The North or south allows cold, dry air to flow south from Canada and warm, humid air north from the Gulf of Mexico.

Climate Zones of the Continental United States



Russia

- The climate of Russia is different in different parts. In the central European part it is continental, with frosts and snow in winter and hot summer.
- To the west of the centre and in the northwest the climate is raw and mild.
- In the southern areas there is hardly any snow in winter and summer may be very hot.



Often tornadoes and waterspouts are well-known feature of the climate of America.



Economy

Great Britain

Machinery and transport, manufactured goods and chemicals are the main exports of the UK.

Major industries: *metallurgy, mining, oil and gas industry, chemical industry, engineering, tourism and agricultural production.*

USA

is the largest economy in the world, has the leadership in the world economy about 100 years old.

The main branches of the economy: *manufacturing, automotive, oil production.*

Today the United States of America - a country with strong economy, *strong military forces.*

Russia

The main branches: *manufacturing, engineering, mining, oil and gas industry, and agriculture.*



Transport



trains



planes



buses



cars

Metro



Transport

Great Britain

- ▣ There is one of the largest railway systems in the world in England.
- ▣ There is a wide network of highways, well-developed airports and ports in England.
- ▣ Only one disadvantage - is that the cost of travel in public transport in the UK not quite cheap.
- ▣ The cheapest way to travel in England is a buses which quite a lot. But their speed is lower than the speed of trains.

USA

- ▣ If you do not have enough money, you'll like the trip to the bus. Traveling by bus you can see many interesting places to see different city's buildings, architecture, nature of the United States.
- ▣ Car. It is the most popular transport in America.
- ▣ Metro. It is the most dangerous type of transport in America.
- ▣ Planes. It is the fastest means of transport in America. Many people prefer to travel by plane.

Russian

- ▣ The most developed and used today is the rail.
- ▣ transport network which includes 87 thousand kilometers of railways, 745 thousand km of roads, 600 thousand km air lines, 115 thousand miles of river waterways and a large number of sea routes.

- ❑ **Travel by water** - one of the most enjoyable and relaxing way to travel in Russia.



Natural resources


Great Britain

- Coal
- petroleum
- natural gas
- zinc
- tin
- salt
- iron ore
- chalk
- lead
- silica

USA

- land
- minerals
- water
- oil
- natural gas

Russian

- Oil
 - coal
 - natural gas
 - mercury
 - iron ore
 - manganese
 - chromium
 - nickel
 - platinum
 - titanium
 - copper
 - tin
 - lead
 - gold
 - diamond
- 

References

1. Халилова, Л.А. История и современность / Л.А Халилова. – М.: Рольф ,1999. – 256 с.
2. Занина, Е.Л. Устные темы по английскому языку / Е.Л. Занина. – 7-е изд. – М.: Айрис-пресс, 2007. – 320с.
3. yandex.ru/yandsearch?text=Университет Оксфорд фото&stype=image&noreask=1&lr=54
4. <http://www.in-road.net/photo/3023>
5. <http://jmotov.net/photo/137-chikago-41-foto.html>
6. <http://asj.my1.ru/forum/5-20-1>
7. <http://www.prov-telegraf.ru/index.php?start=9086>

