



Teacher's guide

Slide 4 lets you show your children different continents. Click the slide and the name of the continent appears on the slide. If you want to show only this or that continent click the name. You'll see the chosen continent only. To come back to slide 4, click . If you want to continue, click Antarctica and this time don't press , click the slide. It gives you the opportunity to show slide 12 ...

Our wonderful world

Unit 8 / Lesson 1

АНГЛИЙСКИЙ ЯЗЫК

УМК для 5 класса

**Авторы: Л. М. Лапицкая, Т. Ю. Севрюкова, А. И. Колишевич,
Н. М. Седунова.**

Презентация разработана

учителем английского языка высшей категории

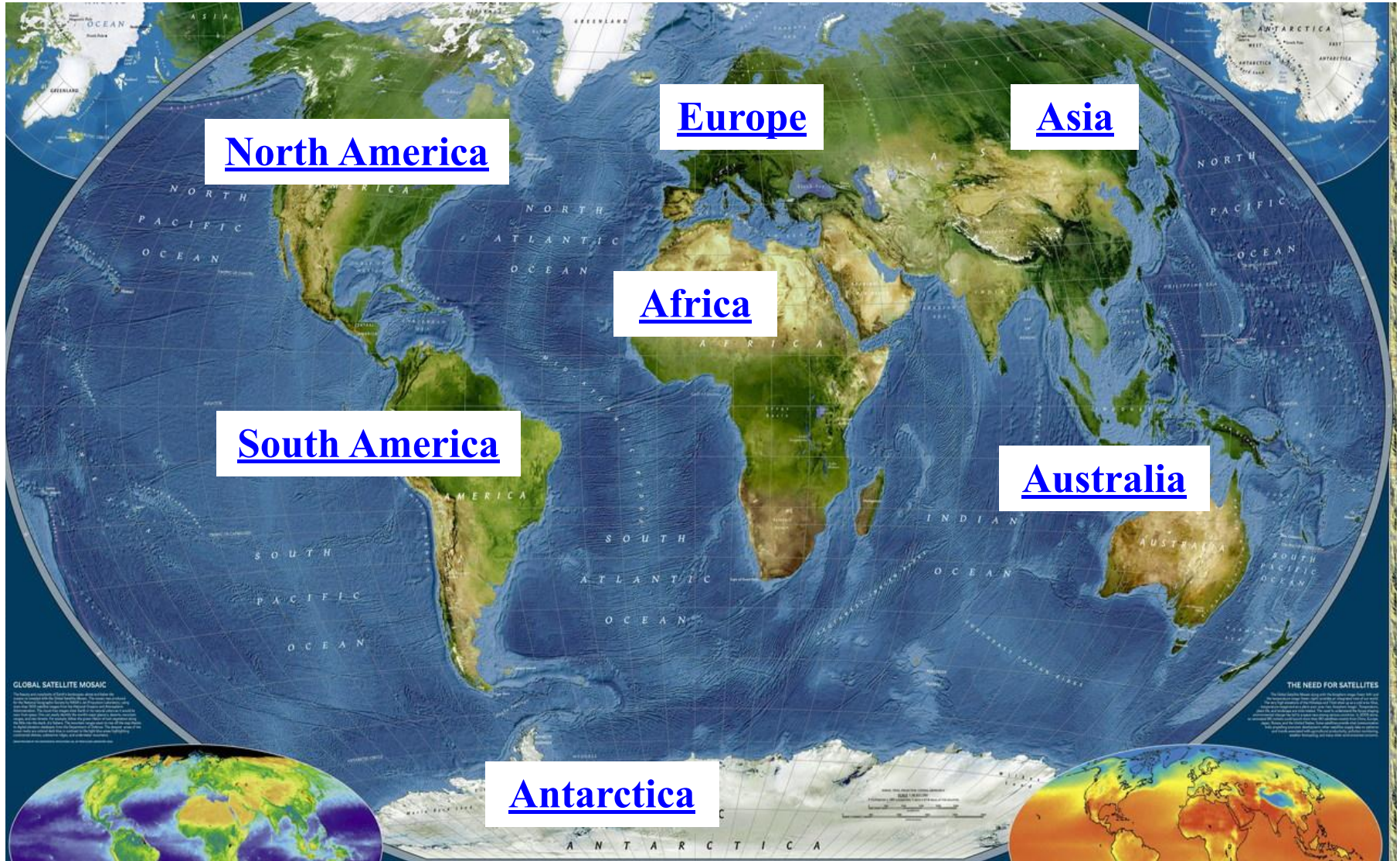
Коледа С. М.

ГУО «Средняя школа №6 г. Жодино»



Our wonderful world

The map of the world





ASIA




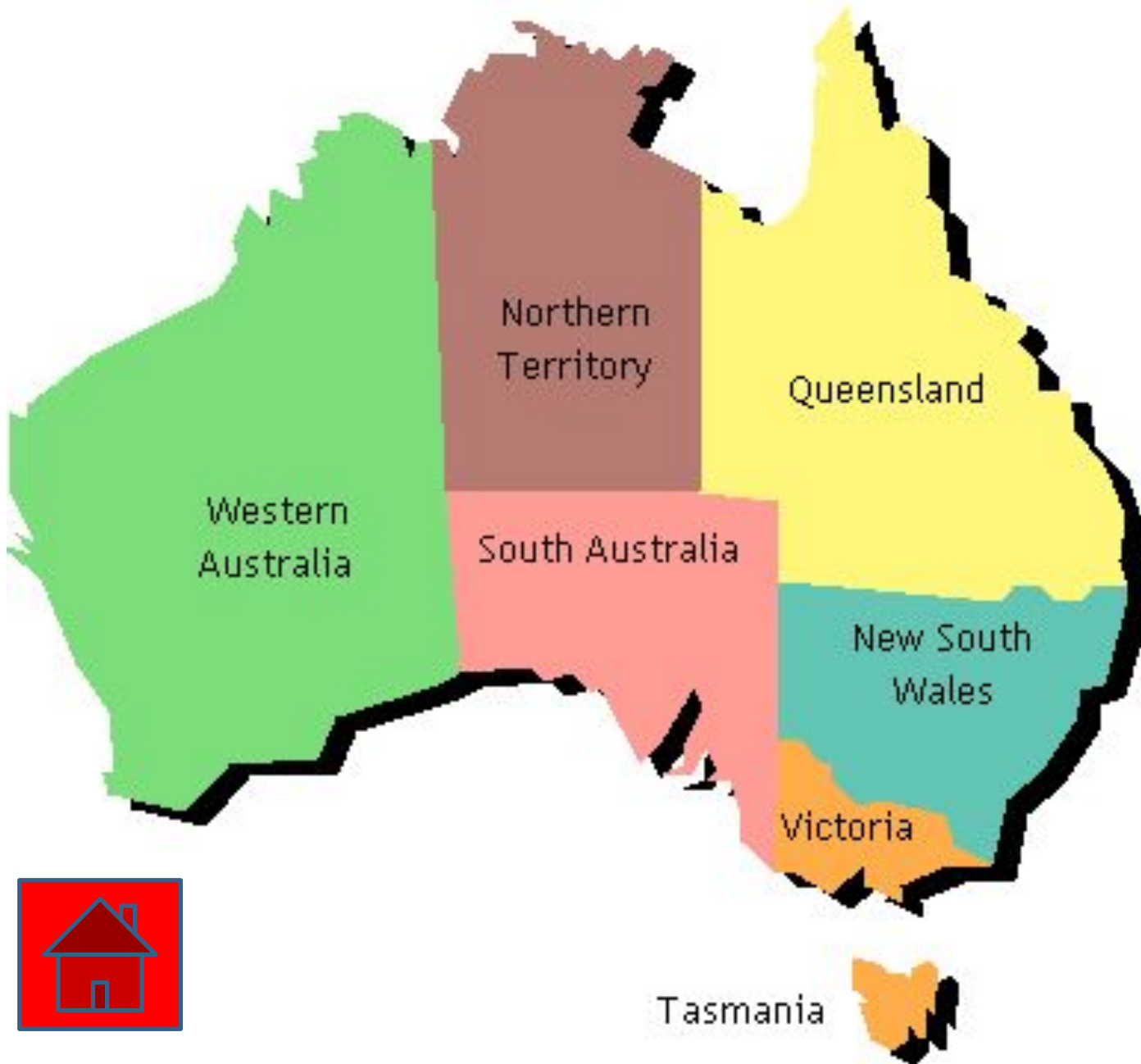




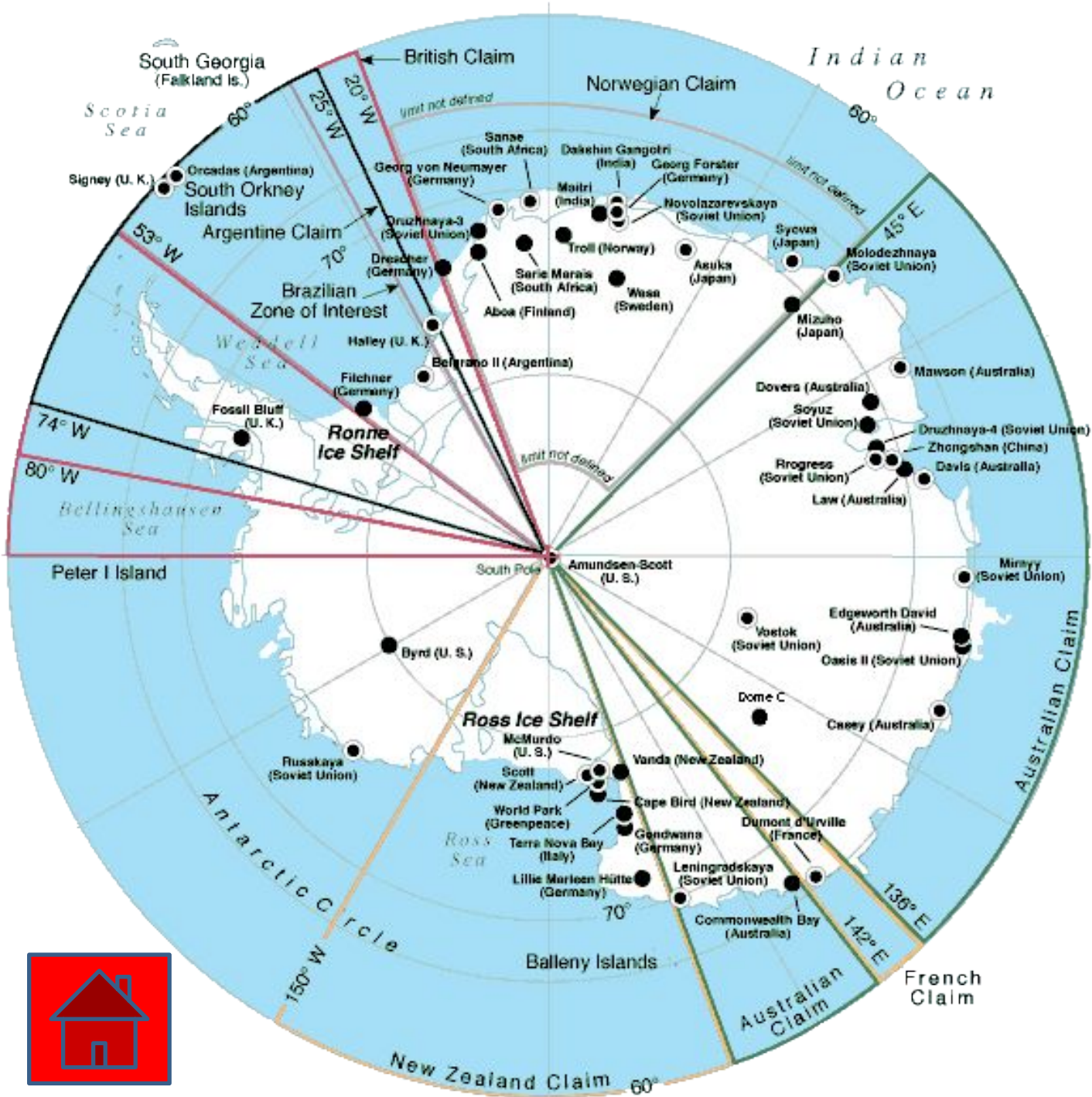


NORTH AMERICA





Tasmania



Nationality

America + an = American



African

Indian

Asian

Russian

Canadian

Australian

Belarusian

What do you like?

Do you like American cars?

Yes, I do. / No, I don't.

**African elephants / Asian food /
Belarusian nature/ Indian films /
American cartoons / Australian
animals...**

It's time to speak.

I know such continents as ...

I live in ...

... is the biggest continent.

I like ...

I don't like ...

African elephants live in ...

