

Donbass is my Motherland.

Урок английского языка в 5 классе
Учитель: Л. А. Каземирова
Презентацию подготовили
учащиеся 5 класса
Самойловской ОШ I-III ступеней
администрации Новоазовского района

- THE GEOGRAPHICAL POSITION OF DONBASS.



Donbass is our Motherland. It is situated in Europe. It borders on Russia, Ukraine and on the Lugansk People's Republic.

**Donetsk is the city of coal mines,
metallurgical and chemical plants and
hard-working people.**



- The biggest cities are Donetsk, Makeyevka and Gorlovka.




- You can see beautiful steppes, forests, many ponds, lakes and rivers.





The Sea of Azov is in the south of the Republic.

- THE NATIONAL SYMBOLS OF THE DONETSK PEOPLE'S REPUBLIC.




- We live in Donbass. It has its flag. It is triple-colored. It has three stripes: black, blue and red. The black stripe symbolizes black coal and black soil of Donbass. The blue stripe symbolizes the colour of the Sea of Azov. The red one is the colour of soldiers' blood. The symbol of Donbass is a double-headed eagle. You can see it in the middle of the flag, too.



- DONETSK IS THE CAPITAL OF THE DPR.
Donbass Arena



Scherbakov Amusement Park




● Forged Figures Park



The Museum of the Great Patriotic War









We are children of Donbass. It is a beautiful land. Our country is multinational. We are different but we are friendly. We all love our country. We want to live in peace and friendship with all the people of the world.