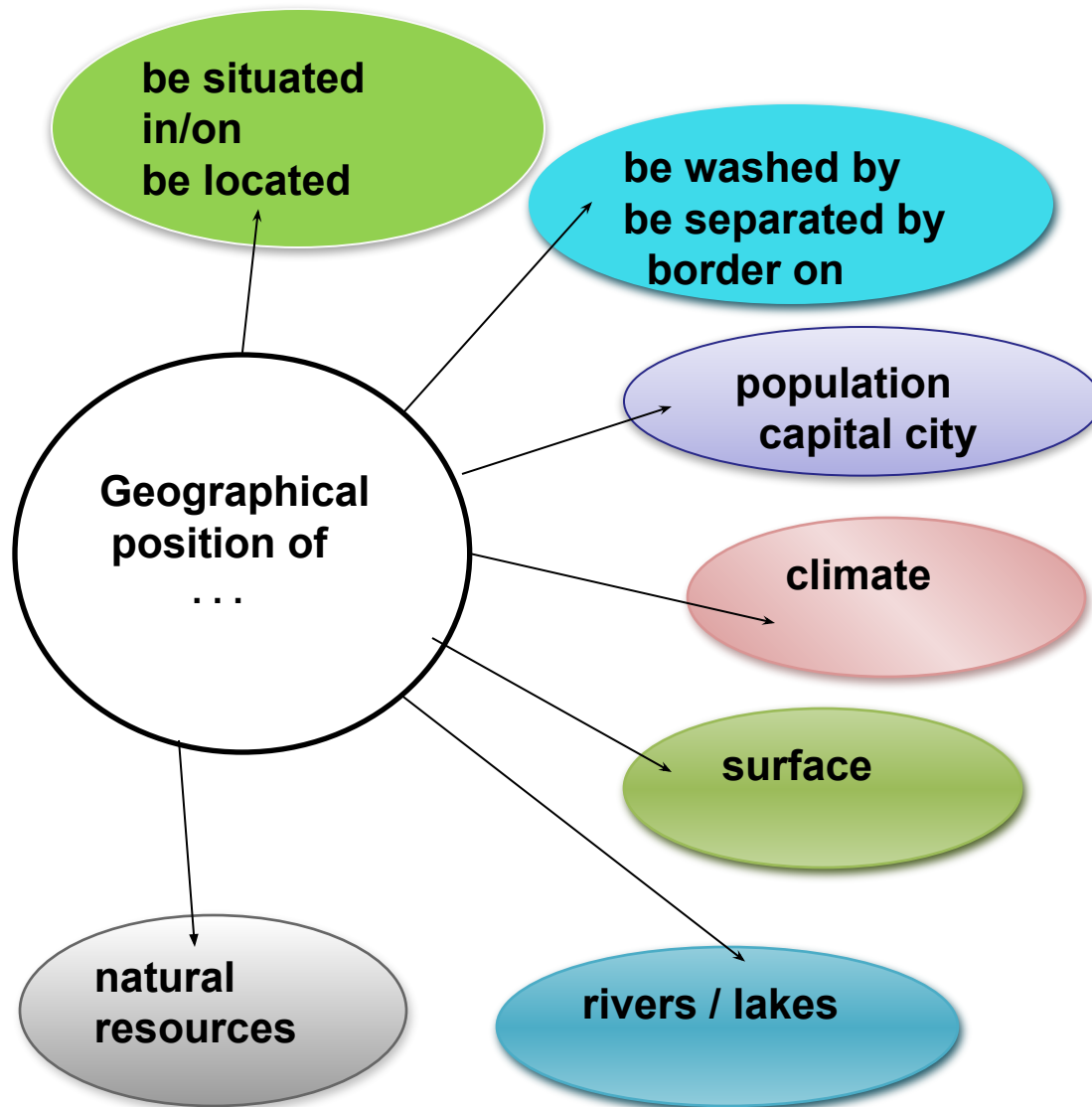
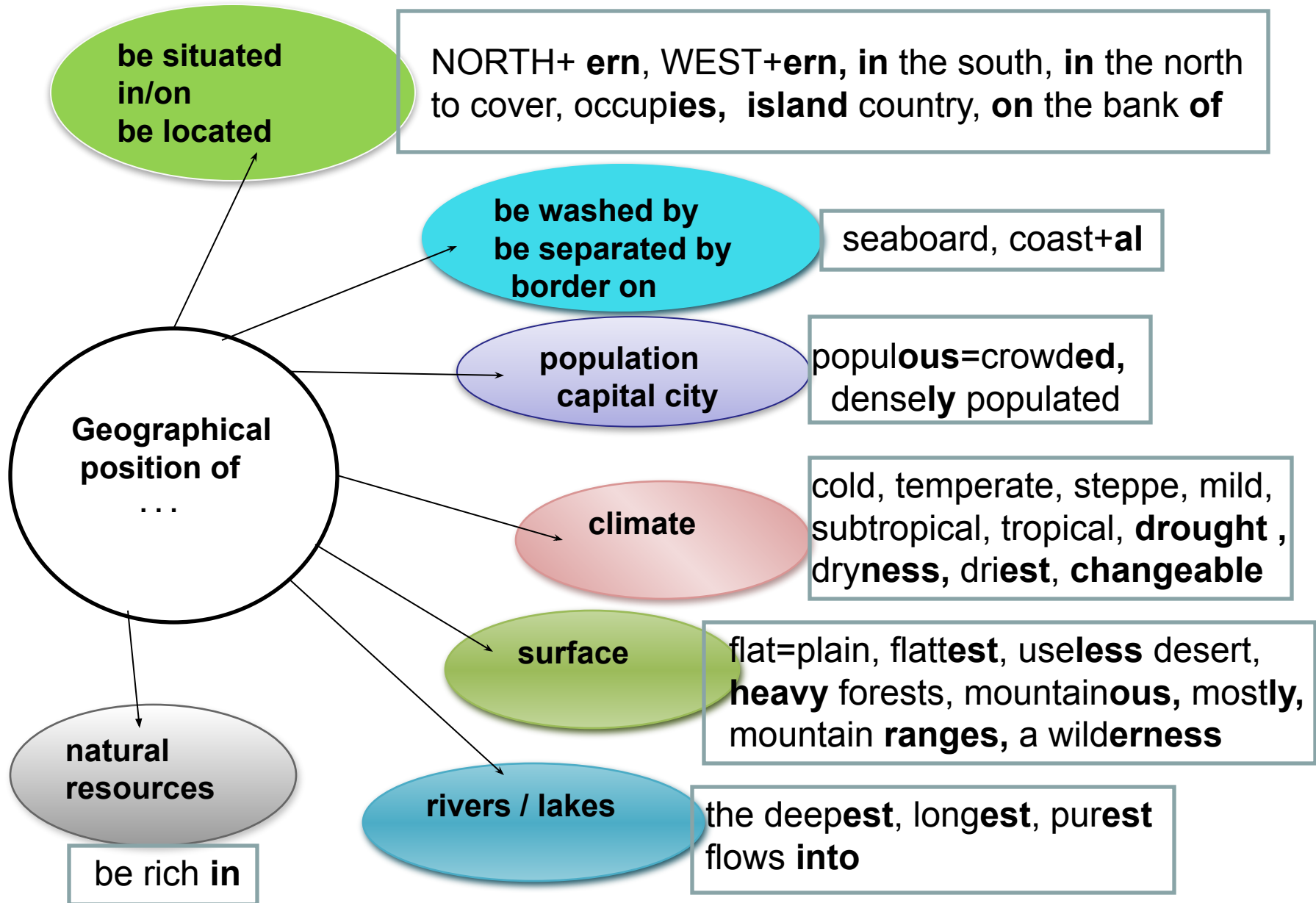


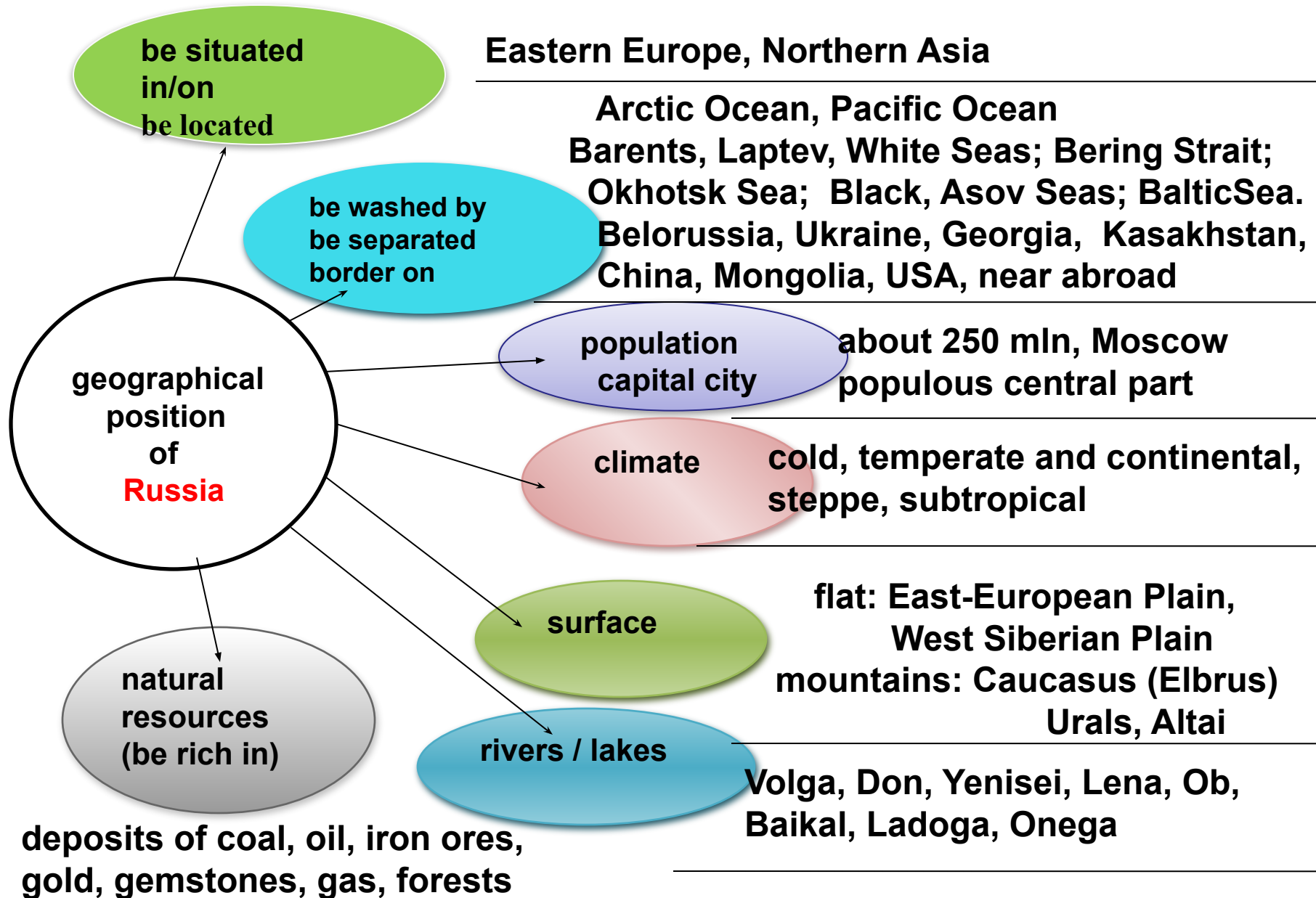
**ИЗУЧЕНИЕ ГРАММАТИЧЕСКОГО МАТЕРИАЛА
«Артикль the с географическими названиями»
в 10 классе**

ЦЕЛЬ:

**ПОКАЗАТЬ СПОСОБЫ
ОРГАНИЗАЦИИ УЧЕБНО-ИССЛЕДОВАТЕЛЬСКОЙ
ДЕЯТЕЛЬНОСТИ УЧАЩИХСЯ
В ХОДЕ ФОРМИРОВАНИЯ ГРАММАТИЧЕСКИХ
ЗНАНИЙ, УМЕНИЙ, НАВЫКОВ
НА УРОКАХ АНГЛИЙСКОГО ЯЗЫКА
И ПРИ ПОДГОТОВКЕ ДОМАШНИХ ЗАДАНИЙ**







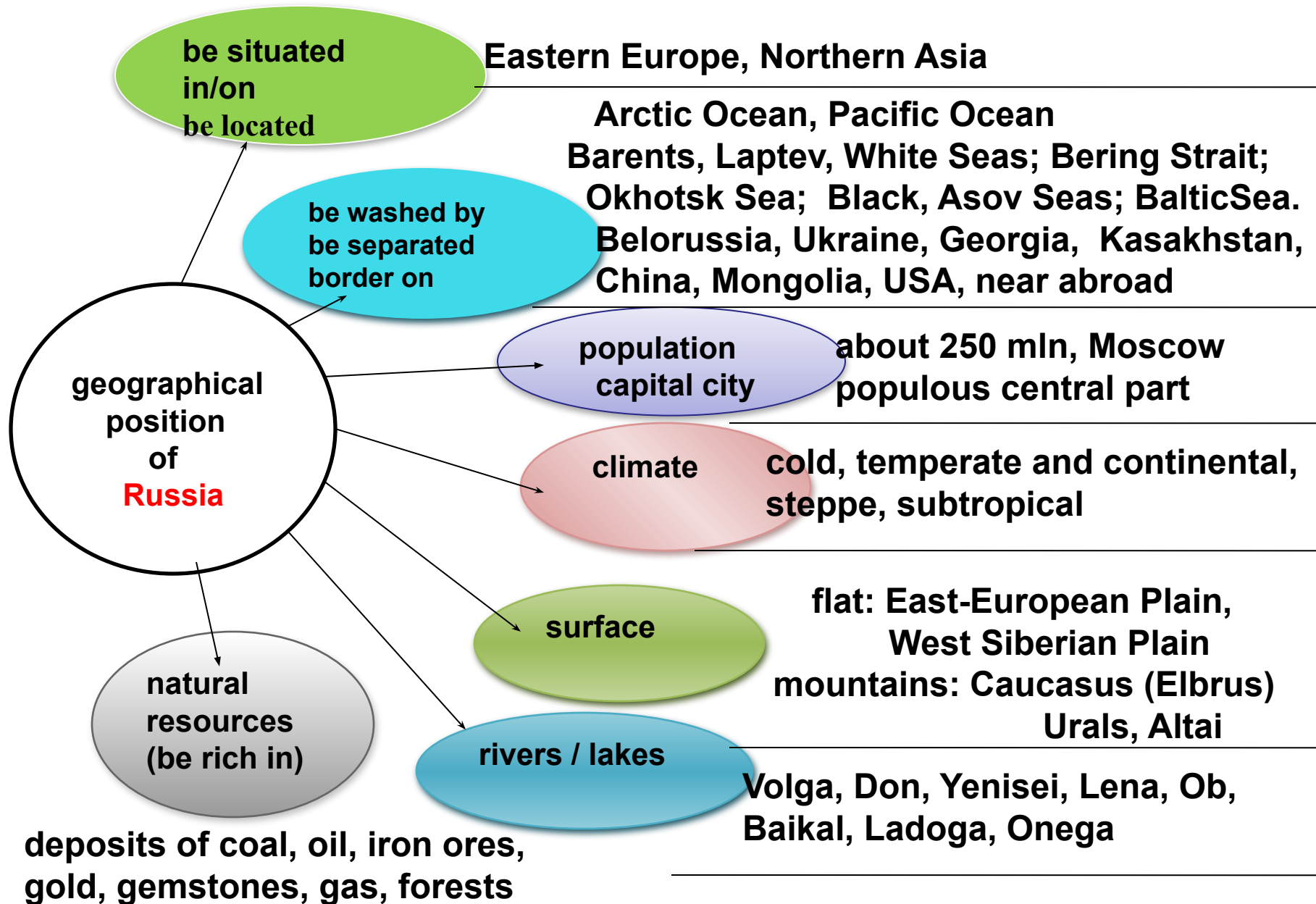
THE MAP OF THE WORLD



Артикль the с географическими названиями

**oceans
seas
rivers
lakes
canals
straits
gulf (of)
bay (of)
currents
waterfalls**

Find a mistake!



**Arctic Ocean, Pacific Ocean
Barents, Laptev, White Seas; Bering Strait;
Okhotsk Sea; Black, Asov Seas; BalticSea.**

**be washed by
be separated
border on**

**geographical
position
of Russia
(RF)**

rivers / lakes

**Volga, Don, Yenisei, Lena, Ob,
Baikal, Ladoga, Onega**

Russia = the Russian Federation

1. the Arctic Ocean
2. the Pacific Ocean
3. the Barents Sea
4. the Baltic Sea
5. Ladoga
6. the Laptev Sea
7. the White Sea
8. Onega
9. the Bering Strait
10. the Okhotsk Sea
11. the Volga
12. the Don
13. the Black Sea
14. the Asov Sea
15. the Yenisei
16. Baikal
17. the Lena
18. the Ob

Russia – the Russian Federation

1. the Arctic Ocean
2. the Pacific Ocean
3. the Barents Sea
4. the Baltic Sea
5. Ladoga
6. the Laptev Sea
7. the White Sea
8. Onega
9. the Bering Strait
10. the Okhotsk Sea
11. the Volga
12. the Don
13. the Black Sea
14. the Asov Sea
15. the Yenisei
16. Baikal
17. the Lena
18. the Ob

Артикль the с географическими названиями

the

~~**the**~~

всё сине

кроме

***oceans
seas
rivers***

lakes

***canals
straits
gulf (of)
bay(of)
currents
waterfalls***

самого маленького

Артикль the с географическими названиями

oceans
seas
rivers
lakes
canals
straits
gulf (of)
bay (of)
currents
waterfalls

Find a mistake!

Use **the** where it is necessary:

the UK

1. North Sea
2. River Thames
3. Thames
4. Severn
5. Irish Sea
6. North Sea
7. Strait of Dover
8. English Channel
9. Gulf Stream
10. Loch Ness

the USA

1. Pacific Ocean
2. Atlantic Ocean
3. Bering Strait
4. Mississippi
5. Colorado
6. Missouri
7. Gulf of Mexico
8. five Great Lakes
9. Michigan
10. Great Salt lake
11. Niagara Falls

Australia

1. Indian Ocean
2. Timor Sea
3. Arafura Sea
4. Torres Strait
5. Tasman Sea
6. Coral Sea
7. Bass Strait
8. Murray
9. Darling

How many mistakes have you made? Count, please.

the UK

1. North Sea
2. River Thames
3. Thames
4. Severn
5. Irish Sea
6. North Sea
7. Strait of Dover
8. English Channel
9. Gulf Stream
10. Loch Ness

the USA

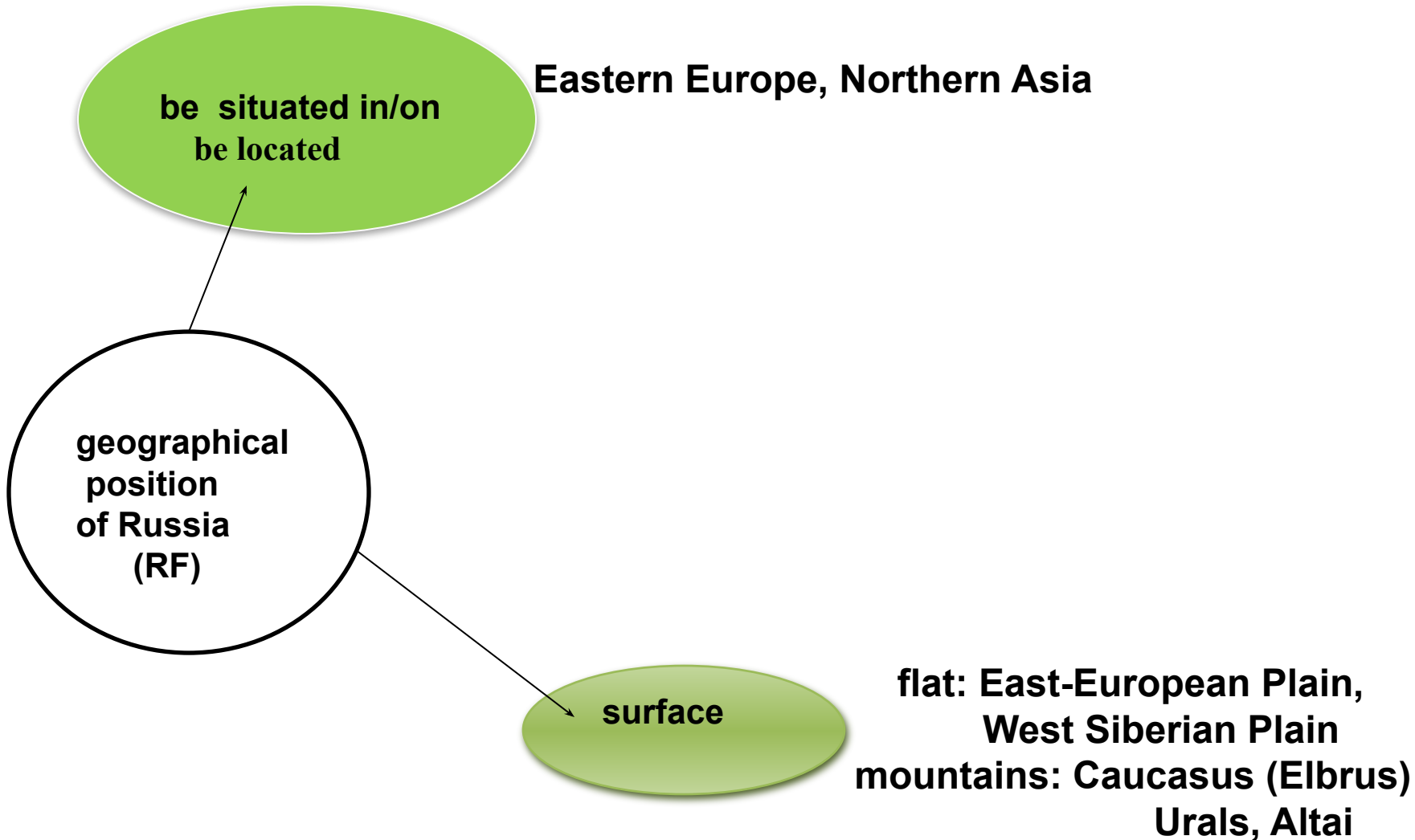
1. Pacific Ocean
2. Atlantic Ocean
3. Bering Strait
4. Mississippi
5. Missouri
6. Gulf of Mexico
7. five Great Lakes
8. Michigan
9. Great Salt Lake
10. Niagara Falls

Australia

1. Indian Ocean
2. Timor Sea
3. Arafura Sea
4. Torres Strait
5. Tasman Sea
6. Coral Sea
7. Bass Strait
8. Murray
9. Darling

THE MAP OF THE WORLD





Russia

- 1. Europe**
- 2. Eastern Europe**
- 3. Asia**
- 4. Northern Asia**
- 5. the East-European Plain**
- 6. the West Siberian Plain**
- 7. Sakhalin**
- 8. the Caucasus**
- 9. Elbrus**
- 10. the Urals**
- 11. the Altai**
- 12. the Far East**
- 13. the Kamchatka peninsular**

Russia

1. Europe
2. Eastern Europe
3. Asia
4. Northern Asia
5. the East-European Plain
6. the West Siberian Plain
7. Sakhalin
8. the Caucasus
9. Elbrus
10. the Urals
11. the Altai
12. the Far East
13. the Kamchatka peninsular

the

всё зелено-коричневое

~~the~~

кроме

самого маленького:


 **island**

самого большого:



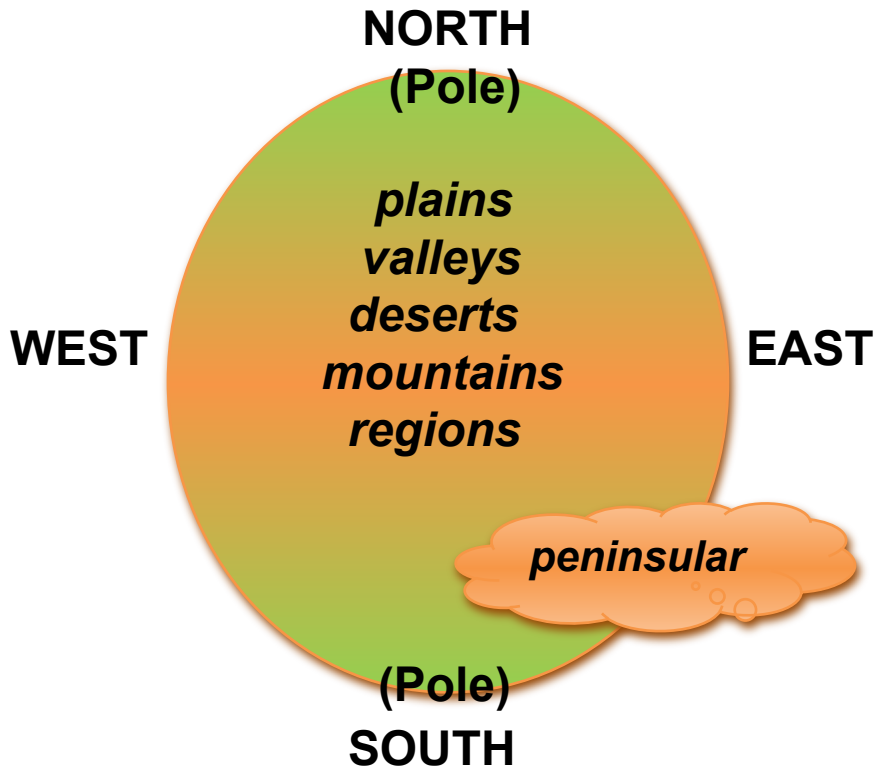
capes (мысы)

самого высокого:



the

всё зелено-коричневое



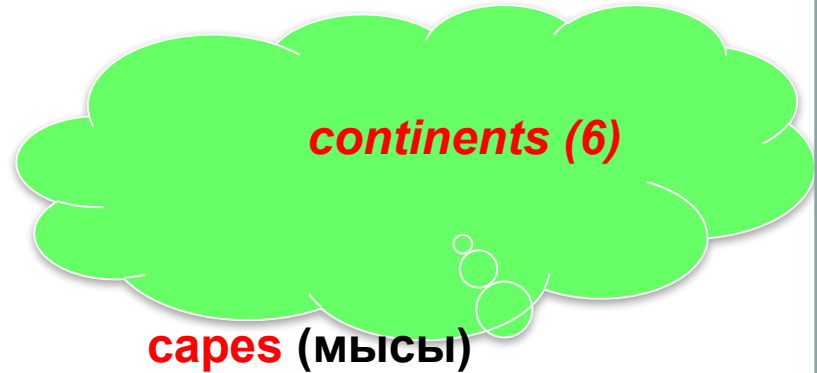
~~the~~

кроме

самого маленького:

 **island**

самого большого:



самого высокого:  **tops, volcanoes**

Use **the** where it is necessary

the UK

1. British Isles
2. north-west
3. Europe
4. Britain (island)
5. Lowland Britain
6. Highland Britain
7. Eastern England
8. Pennines
9. Highlands
10. Mount Snowdon

the USA

1. North America
2. north
3. east
4. Pacific coast
5. Eastern area
6. Appalachian Mountains
7. Cordilleras
8. Mount McKinley
9. Rocky Mountains
10. Great Plains
11. Mississippi Valley

Australia

1. Australia
2. Asia
3. Tasmania
4. Australian continent
5. Great Dividing Range
6. Hamersley Range
7. east coast
8. Great Sandy Desert
9. Great Victoria Desert
10. Simpson Desert

How many mistakes have you made? Count, please.

the UK

1. the British Isles
2. the north-west
3. Europe
4. Britain
5. Lowland Britain
6. Highland Britain
7. the Pennines
8. the Highlands
9. Mount Snowdon

the USA

1. North America
2. the north
3. the east
4. the Pacific coast
5. the Eastern area
6. the Appalachian Mountains
7. the Cordilleras
8. Mount McKinley
9. the Rocky Mountains
10. the Great Plains
11. the Mississippi Valley

Australia

1. Australia
2. Asia
3. Tasmania
4. the Australian continent
5. the Great Dividing Range
6. the Hamersley Range
7. the east coast
8. the Great Sandy Desert
9. the Great Victoria Desert
10. the Simpson Desert

(1) USA is one of the English-speaking countries which occupies the middle part of (2) North America and stretches from (3) Pacific to (4) Atlantic Ocean. (5) United States of America borders on (6) Canada in (7) north and on (8) Mexico in (9) South. It also has a sea border with (10) Russia.

The population is over 220 million people.

The climate is different in different regions of the country: from mild one along (11) Pacific coast to subtropical in (12) South and cold in (13) North.

The continental surface varies greatly because it is the fourth largest country in the world. (14) Cordilleras are located on the coast of (15) Pacific Ocean. Between (16) Rocky Mountains in (17) West and (18) Appalachian Mountains in (19) East are (20) Great Plains and (21) Mississippi Valley.

(22) five Great Lakes are joined together by short rivers or canals, and (23) Saint Lawrence River joins them to (24) Atlantic Ocean. The main river of the country is (25) Mississippi, which flows into (26) Gulf of Mexico.

The USA is rich in aluminium, coal, natural gas, gold, silver, salt, zinc, oil. It is highly developed industrial country.

1. the
2. -
3. the
4. the
5. the
6. -
7. the
8. -
9. the
10. -

11. the
12. the
13. the
14. the
15. the
16. the
17. the
18. the
19. the
20. the

21. the
22. the
23. the
24. the
25. the
26. the

1. I would like to visit ...Northern Africa one day.
2. Last year I was in the USA and saw ... Niagara Fall.
3. This winter we are going to ski in ... Urals.
4. Every immigrant wants to see ... America of his dream.
5. They spent summer holidays on the popular resort at ...
Black Sea.
6. ... Lake Baikal is the deepest in the world.
7. I am planning to go through ... Sahara on a motorbike.
8. In my childhood I used to spend summer in ... Crimea.
9. ... Antarctica is the home for penguins, dolphins and
whales.
10. She was sent to ... Persian Gulf as a war correspondent.

1. -
2. the
3. the
4. the
5. the
6. the
7. the
8. the
9. -
10. the

1. There are many beautiful lakes on ... Kolsky peninsular.
2. ...Kamchatka is famous for its geysers.
3. My boss prefers to spend winter on ... Bahamas.
4. ... Kilimanjaro is a sacred place for many African tribes.
5. There are many popular skiing resorts in ... Alps.
6. ... Everest is the highest peak on Earth.
7. Is there life in ... Dead sea?
8. ... Europe extends from ... British Isles in the west towards ... Urals in the east.
9. The highest peak in ... North America is ... Mount McKinley.
10. We had an unforgettable experience in ... Austrian Alps.
11. ... Taimyr peninsular is a very cold place.

1. the
2. -
3. the
4. -
5. the
6. -
7. the
8. -, the, the
9. -, the
10. the
11. the

What is special about the geographical position of Russia?

1. Россия расположена в двух континентах: и в Азии, и в Европе.
2. Большая часть территории находится в Азии, но плотность населения в европейской части выше, чем в Азии.
3. Россия богата минеральными ресурсами и плодородными почвами.
4. Многие территории в восточной части России не освоены, экологически чистые
5. Россия граничит с бывшими республиками СССР – «ближним зарубежьем»

- 1....Russia is situated in two continents: both in ...Asia and in ...Europe
- 2.Much of the country covers ...Asia, but ...European part is more densely populated.
- 3....Russia is rich in mineral resources and fertile lands
4. ...Eastern part of ...Russia is a wilderness where only a small number of people live.
5. ...Russia borders on the former republics of ...USSR which are called “the near abroad countries” .

Артикль the в городе



ДЮРАЛА «ОГЕННАЯ ДУГА»

ТНЕ ТНЕ ТНЕ ТНЕ



Артикль the в городе

~~the~~

Belgorod

улица

