

A nighttime aerial photograph of Bristol, England. The Clifton Suspension Bridge is visible in the foreground, spanning the River Avon. The city lights are illuminated, and the bridge's structure is clearly visible. The river flows through the center of the image, reflecting the city lights. The background shows a dense urban area with many lights.

# BRISTOL

Lysenko Polina

# Coat of Arms of the City Council



# Location of Bristol



*Bristol is the largest city in South West England. It has been an important port and trading centre for 900 years and today it is the cultural and business heart of the West of England with a population of one million. The city is situated on the rivers Frome and Avon.*





*Also Bristol is the largest centre of employment and education. Its prosperity has been linked with the sea since its earliest days. The city played an important role in England's maritime trade in tobacco, wine, cotton.*





Today, Bristol  
has earned its place  
as the must-visit  
destination  
of the UK.



## *Interesting places*





# Clifton Suspension Bridge



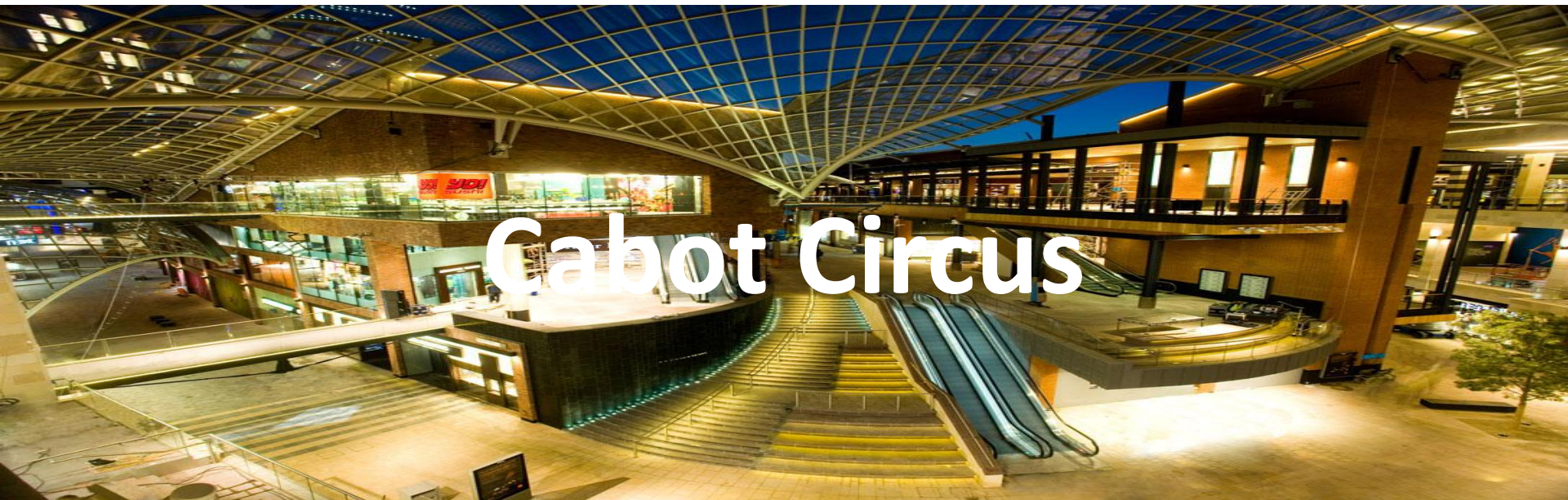
# Wookey Hole Caves



# Cheddar Gorge



# Bristol Hippodrome




**Cabot Circus**



**SS Great Britain**



*Bristol's street art scene is extremely diverse and has many talented street artists.*






[www.relaxic.net](http://www.relaxic.net)



[www.relaxic.net](http://www.relaxic.net)

[www.relaxic.net](http://www.relaxic.net)



*THANK YOU FOR YOUR  
ATTENTION!*