

A nighttime aerial photograph of Bristol, UK. The Clifton Suspension Bridge is visible in the foreground, spanning the Clifton Gorge. The city lights are visible in the background, and the Clifton Down is illuminated. The River Clifton is visible on the right side of the image. The word "BRISTOL" is overlaid in large white letters in the center of the image.

# BRISTOL

Lysenko Polina



# Coat of Arms of the City Council



# Location of Bristol



*Bristol is the largest city in South West England. It has been an important port and trading centre for 900 years and today it is the cultural and business heart of the West of England with a population of one million. The city is situated on the rivers Frome and Avon.*







*Also Bristol is the largest centre of employment and education. Its prosperity has been linked with the sea since its earliest days. The city played an important role in England's maritime trade in tobacco, wine, cotton.*







Today, Bristol has earned its place as the must-visit destination of the UK.



## ***Interesting places***








# Clifton Suspension Bridge



# Wookey Hole Caves



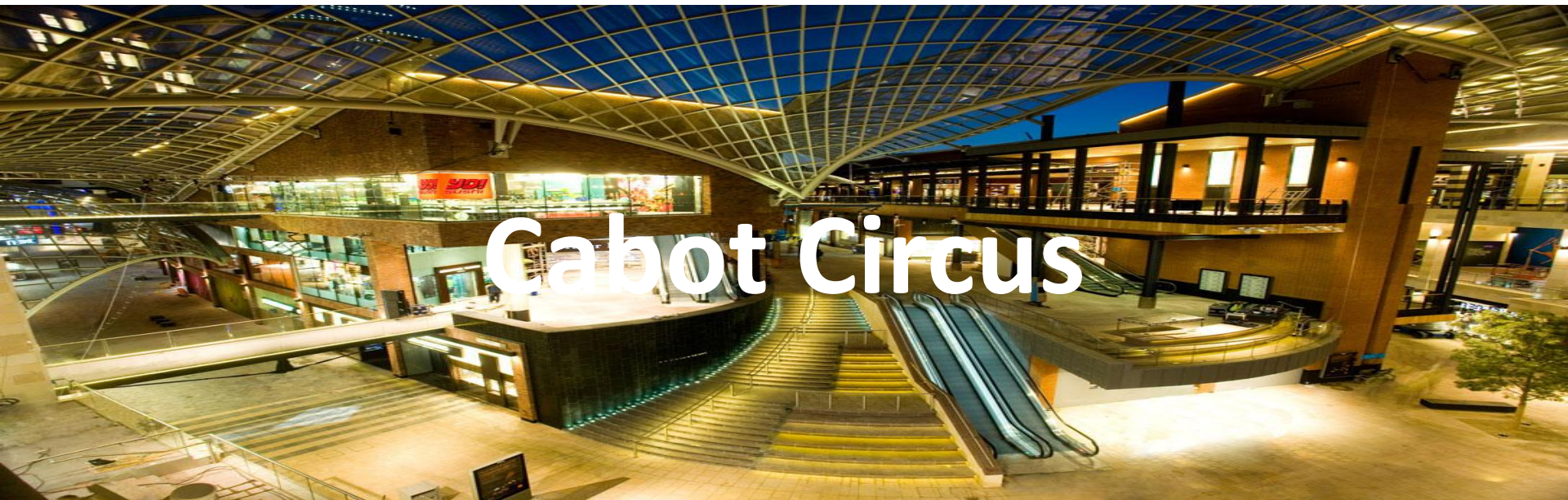


# Cheddar Gorge



# Bristol Hippodrome






# Cabot Circus



# SS Great Britain



*Bristol's street art scene is extremely diverse and has many talented street artists.*








[www.relaxic.net](http://www.relaxic.net)



[www.relaxic.net](http://www.relaxic.net)





*THANK YOU FOR YOUR  
ATTENTION!*