

**Canada,  
New  
Zealand,  
Australia**

---



New



New Zealand is an island country in the southwestern Pacific Ocean. The country geographically comprises two main landmasses – that of the North Island, or Te Ika-a-Māui, and the South Island, or Te Waipounamu – and numerous smaller islands.

# Population: 4,509,461



# Area: 268,021 km<sup>2</sup>

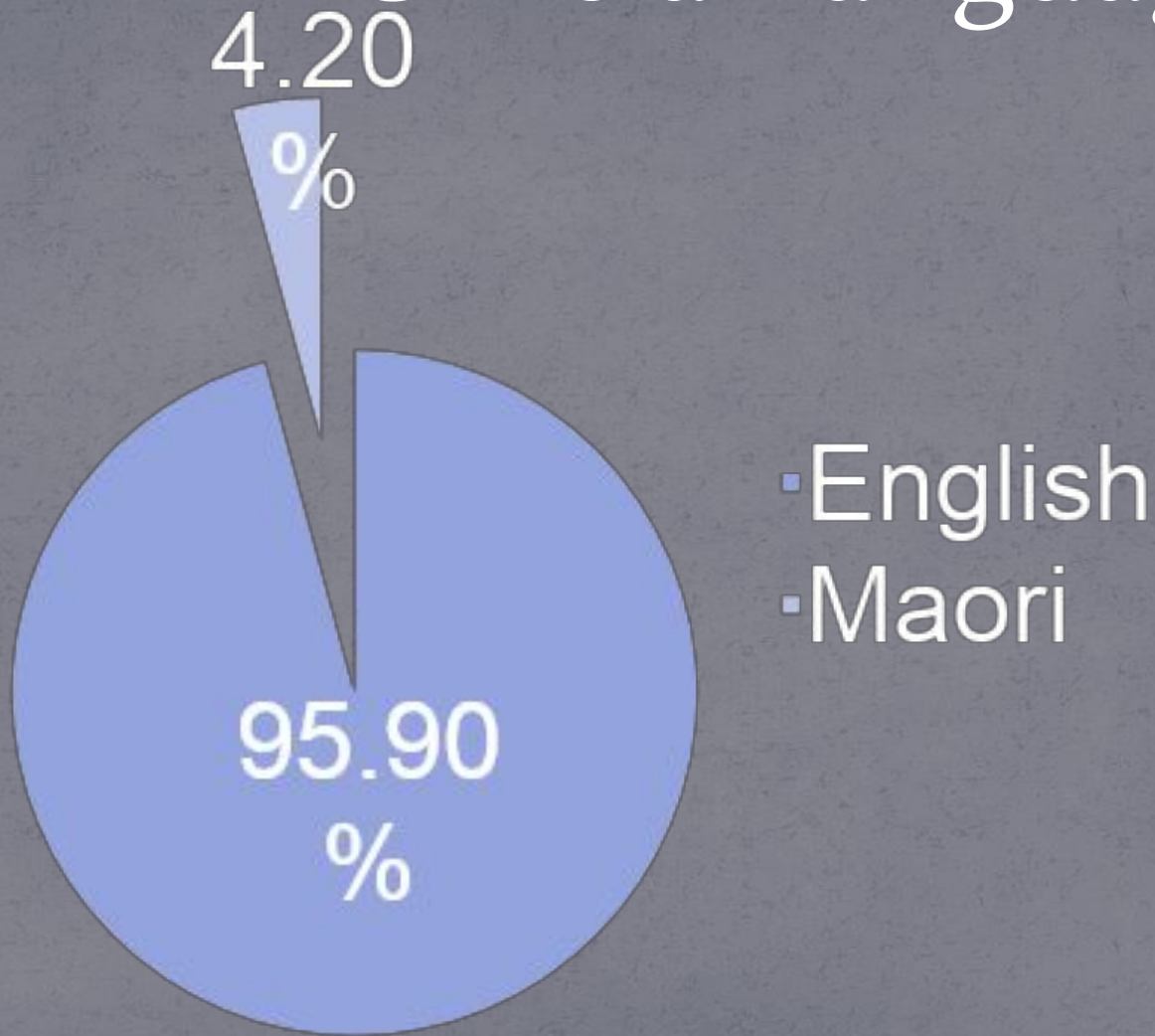


Capital: Wellington



Largest city: Auckland

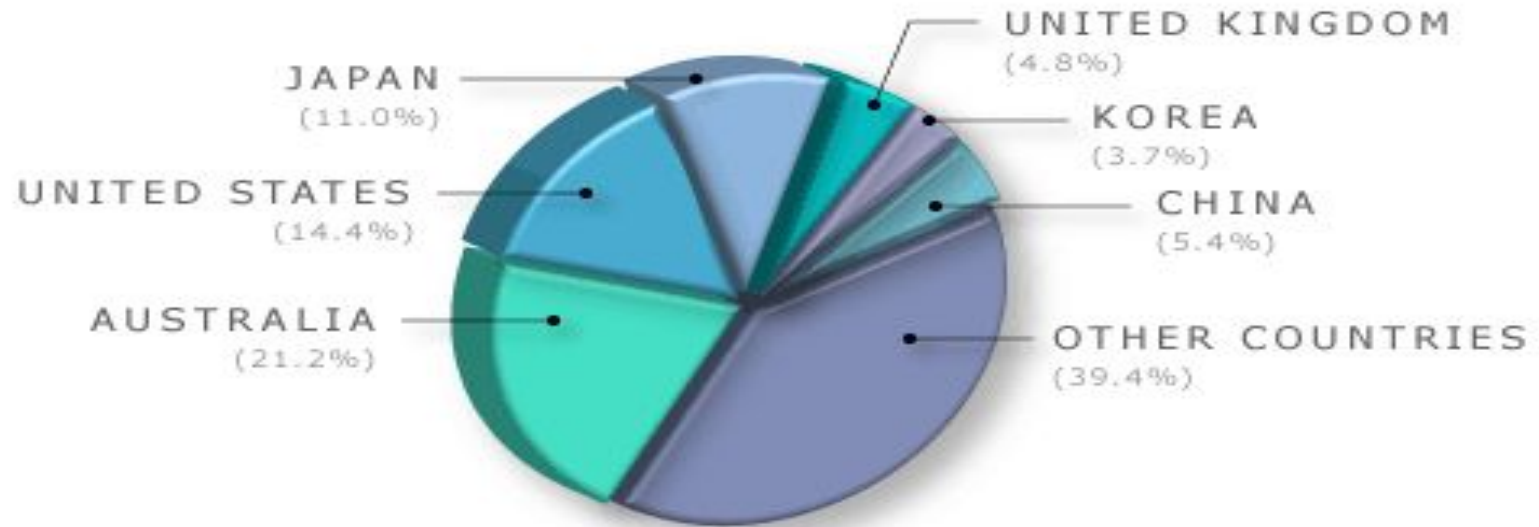
# Official languages:





Highest point : Mount Cook at 3,754  
metres





**Economy:** New Zealand is heavily dependent on international trade, particularly in agricultural products.





“God Defend



Ca

brad



Canada is a country in North America consisting of 10 provinces and 3 territories. Located in the northern part of the continent.

# Population: 35,158,300



# Area: Total 9,984,670 km<sup>2</sup>



Capital: Ottawa



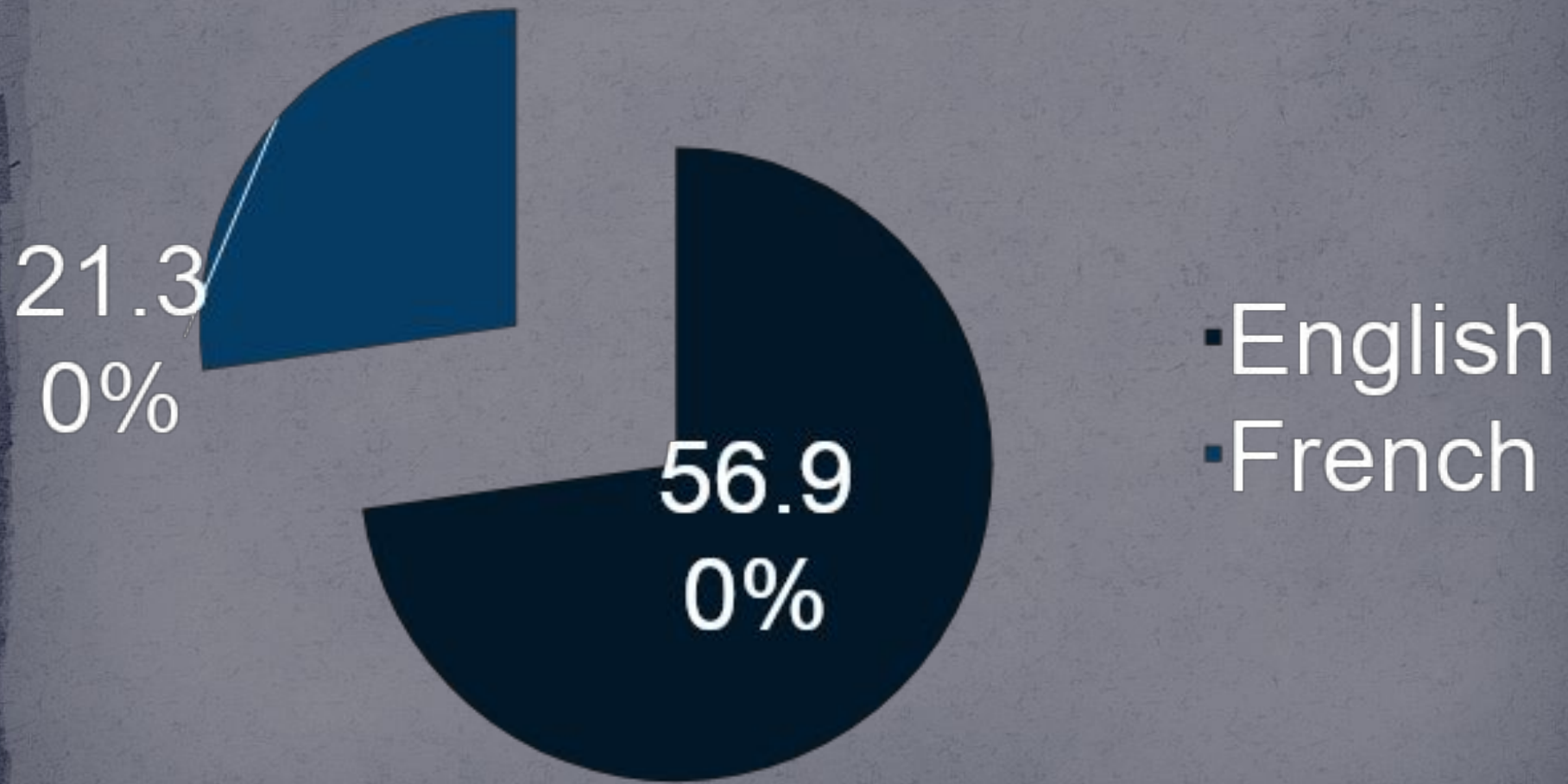
Calg





Toro

# Official languages:





Lake




Lake



McKenzie



Yukon



Economy: many industries such as cars electrical goods.







“O”



# Austral

# ia



Australia officially the Commonwealth of Australia, is a country comprising the mainland of the Australian continent, the island of Tasmania, and numerous smaller islands.

# Population: 23,377,368



# Area: Total 7,692,024 km<sup>2</sup>



Capital: Canberra



Sydney

# National language: English





# The Great Barrier Reef





# Mount Augustus



# Mount Kosciuszko

# Australia Fair





**THANKS FOR  
YOUR ATTENTION  
AND  
DON'T ASK  
TOO MUCH!**