

*We are all teachers
and we are all pupils*

Gilbert Highet, Scottish-born American classicist

Different
countries-
different
landscapes












Coral Sea	Northern Ireland	Mount Everest	California
Ladoga	Tasmania	North Dvina	Ob
Great Sandy	South Wales	Snowdon	Dover
Heathrow	Rockies	Baltic Sea	Azov
Appalachian Mountains		Western Siberian Plain	
Saint Lawrence River		Mississippi	




Australia	the UK	the USA	Russia



• Australia

The

- Rivers
- Oceans
- Seas
- Mountain ranges
- Deserts
- Groups of islands



Australia

The UK

The USA

Russia

The USA-text

Australia




- The Coral Sea
- Tasmania
- The Great Sandy Desert



The

The UK

- Northern Ireland
- South Wales
- Snowdon
- Dover
- Heathrow



The

The USA


- California
- The Rockies
- The Appalachian Mountains
- The Saint Lawrence River
- The Mississippi



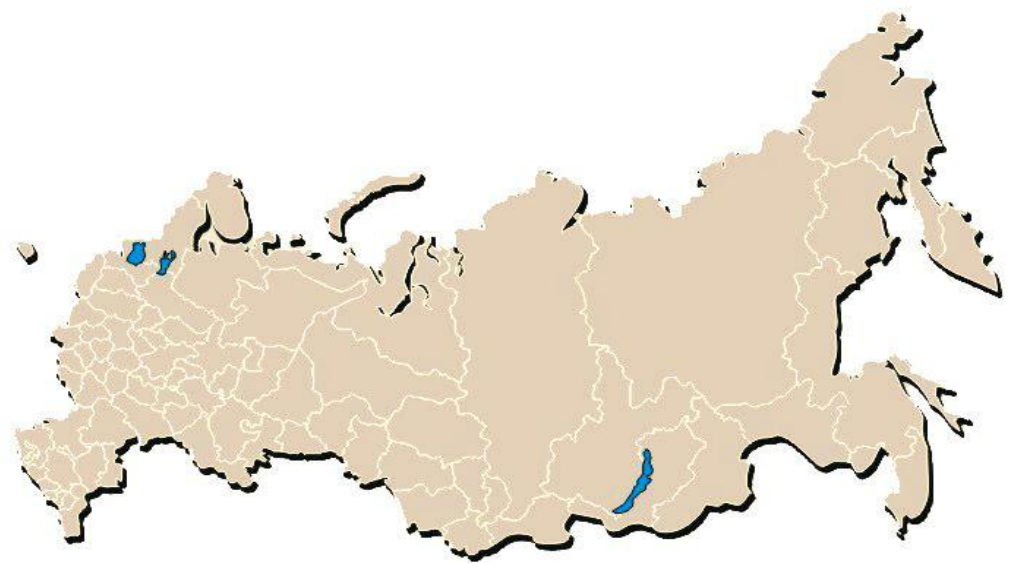
The



Russia



- Ladoga
- The Ob
- The Baltic Sea
- The Azov
- The Western Siberia Plain



The

The USA



- **The** USA covers 9,372,614 square kilometres. It is washed by **the** Atlantic in the east and by **the** Pacific in the west. It stretches from Canada in the north to Mexico, **the** Gulf of Mexico, and **the** Gulf of California in the south. **The** USA is divided into three areas: the eastern area -Highland, where **the** Appalachian Mountains are situated, Central area- plain and Western area which is mountainous and includes **the** Cordilleras and **the** Rocky Mountains. The north-eastern part of **the** USA is the region of the five Great Lakes. **The** St. Lawrence River joins the water of five lakes to **the** Atlantic Ocean. In the west of **the** USA there is another lake called The Great Salt Lake. The main rivers of the USA are **the** Mississippi, **the** Missouri, **the** Yukon, **the** Colorado, **the** Columbia, **the** St. Lawrence and **the** Hudson.



The

