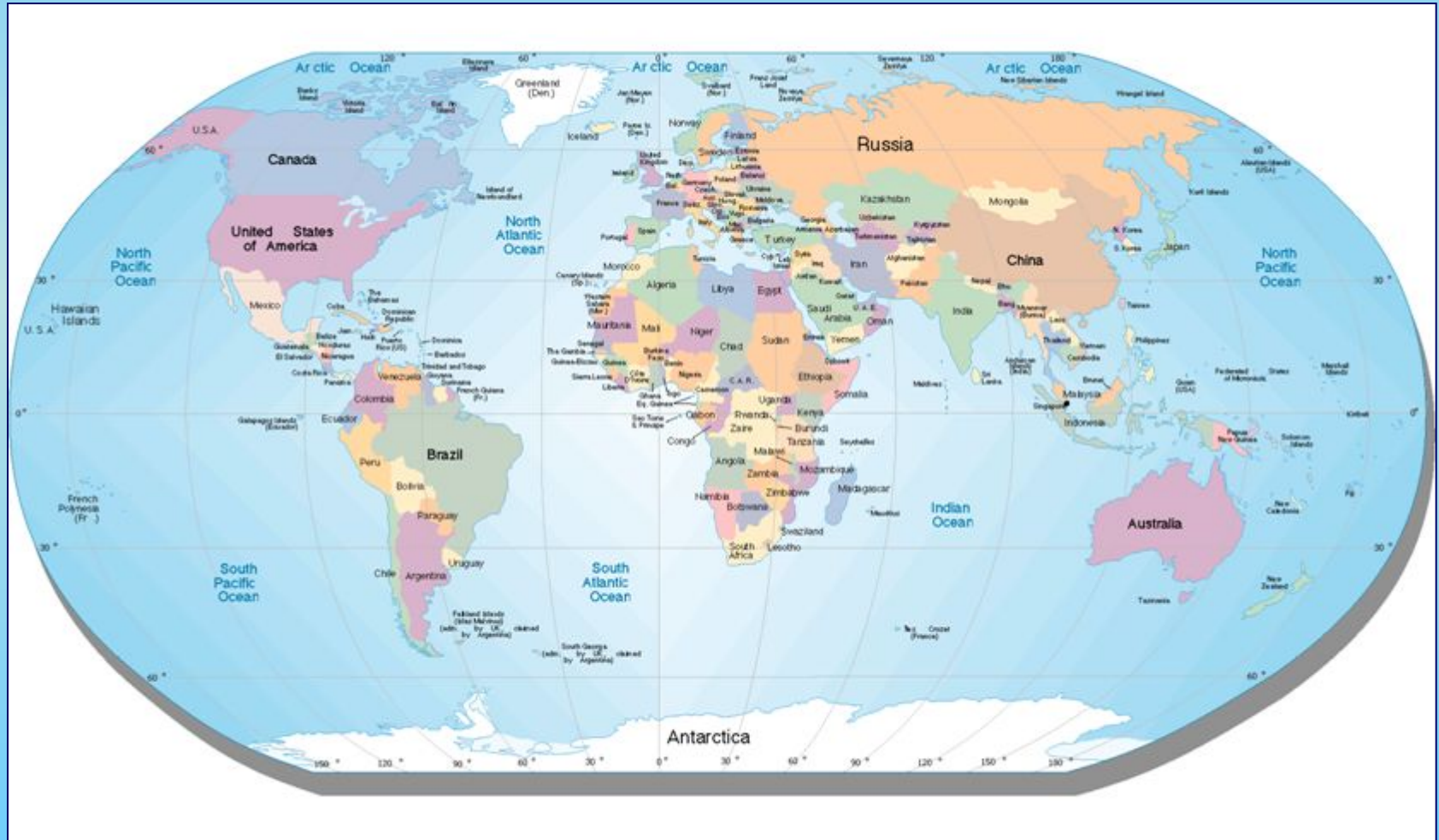



Урок английского языка в 8 классе “Discover Canada”

Овсянникова И.В., учитель английского языка,
МОУ «СОШ №83», г. Северска, Томской обл.

Map of the World



Russia



Discover Canada!



What do you know about Canada?


- **What is the capital of Canada?**
 - a.* Quebec *b.* Ottawa *c.* Toronto
- **Which city is the largest?**
 - a.* Toronto *b.* Montreal *c.* Ottawa
- **What is Canada's nearest neighbour?**
 - a.* The USA *b.* Russia *c.* Australia
- **What is a popular Canadian animal?**
 - a.* coyote *b.* polar bear *c.* beaver
- **What is the national tree in Canada?**
 - a.* pine *b.* maple *c.* cedar
- **What is the official Languages in Canada?**
 - a.* English, Russian *b.* German, English *c.* English, French




Quebec City



Wood Buffalo NP



Kluane NP



Mount Robson NP

Rocks PP



Garibaldi PP

L'Anse aux Meadows



Head Smashed-In



Nahanni National Park



Which parks would you visit if you wanted to:

- *hear a stories about the Blackfoot culture?* Head Smashed-In
- *see a village that is over 1,000 years old?* L'Anse aux Meadows
- *see a bear?* Nahanni NP
- *see tepees?* Head Smashed in
- *see the first metal tools in North America?* L'Anse aux Meadows
- *see high waterfalls?* Nahanni NP

Head Smashed-In



Nahanni National Park



L'Anse aux Meadows



Factual words

L'Anse aux Meadows:

Helge Instad, Leif Eriksson, Newfoundland,
1.000, Vinland Skraelings.

Head Smashed-In:

150, Native Canadian, Blackfoot, Alberta,
tepees, 10.000.

Nahanni National Park:

Headless Creek, 322, bears, Deadman
Valley, legends.

Check Yourself

L'Anse aux Meadows:

1.000 – a ship from Greenland arrived in Newfoundland

Newfoundland – place in Canada

Leif Eriksson – the captain of the ship

Skraelings – Native Canadians

Helge Instad – Norwegian explorer

Head Smashed-In:

Alberta – place in Canada

Blackfoot – Native Canadian tribe

Tepees – Blackfoot's houses

150 – years ago young Blackfoot wanted to see the buffalo falling over the cliff

buffalo – the animal/ that lived with Blackfoot

Nahanni National Park:

322 – the length of the South Nahanni River

A hundred years ago - people looked for gold the South Nahanni River

Bears – animals, that lived in the valley

Deadman Valley – the name of the area near the South Nahanni River

Headless Creek – the second name of the area near the South Nahanni River

Where are they?

Famous place	
Quebec City	
L'Amse aux Meadows	
Gros Morne Park	
Nahanni National Park	
Kluane National Park	
Rocky Mountain Park	
Wood Buffalo Park	

Check your listening

Quebec City: *see soldiers' uniforms and weapons from 300 years ago, a fortified city.*

L'Anse aux Meadows: *see a Norse hut, learn how Norse people built ships, used metal to make nails, cooking pots and jewellery*

Gros Morne Park: *sailing, a boat tour, see the glaciers, take a canoe ride on Nahanni river, go camping and bird watching*

Nahanni: *see wild animals - goats, sheep, wolves, grizzly bears and buffalo, bird watching*

Kluane: *camping, see wild animals - goats, sheep, wolves, grizzly bears and buffalo, go skiing*

Rocky Mountain: *see wild animals - goats, sheep, wolves, grizzly bears and buffalo, go skiing*

Wood Buffalo: *see wild animals – goats, sheep, wolves, grizzly bears and buffalo*

Anthony Island: *bird watching*

Some facts

- **OFFICIAL NAME :** Canada
- **CAPITAL:** Ottawa
- **TOTAL AREA:** 9,984,670 sq. km
- **POPULATION:** about 33 million people
- **NATIVE LANGUAGES:** English and French
- **HEAD OF STATE:** Queen Elizabeth II represented by Governor-General
- **FORM OF GOVERNMENT:** Constitutional monarchy
- **LONGEST RIVER:** the Mackenzie (4,341 km)
- **HIGHEST POINT:** Mount Logan (2,340 m)
- **NATIONAL HOLIDAY:** Canada Day , 1 July (1867)
- **MONEY:** basic unit – Canadian dollar
- **NATIONAL SYMBOLS:** Maple leaf and beaver



Map of Canada showing provinces and territories, major cities, and geographical features. The map includes a legend for boundaries and capitals, and a scale bar.





Scotiabank Place



National Gallery



Cityscape and infrastructure

CN Tower



Hamilton. Gore Park



White Trillium



Bruce Peninsula



Montreal



Appalachian Mountains




Blue Flag Iris



Quebec City









What do you know about Canada?

- What is the capital of Canada?

Ottawa

- Which city is the largest?

Toronto

- What is Canada's nearest neighbour?

The USA

- What is a popular Canadian animal?

beaver

- What is the national tree in Canada?

maple

- What is the official Languages in Canada?

English and French

Tell about Canada using the chart

- **Geographical location:** ... north of Northern America.
- **Capital:** ...
- **Total area:** ... square kilometres.
- **Population:** ...people.
- **Principal towns:** ... Toronto, Ottawa, Montreal.
- **The longest river:** ... Mackenzie
- **Principal industries:** ... zinc, nickel, gold, coppers.
- **Head of State** ... Queen ... represented by ...
- **Animals:** ...
- **National emblems:** ...
- **World's famous sights:** ...
- **Activities to do:** ... to see..., to go...

Home task:

exercise 4, page 65

Do some researches about Canada:

- What contacts does Russia have with Canada?
What things does it buy from Canada?
- What things does it sell to Canada?
- How long does it take to get to Canada from Russia?
- How is Canada different from Russia?

Resources:

- “Cambridge English for Schools in Russia”, Level Three/ под ред. О. Виноградовой. – Москва: Дрофа, 2006.
- Г.Л. Кубарьков, И.А. Тимощук. 1000. Сборник новых тем современного английского языка. – Москва: ЗАО «БАО-ПРЕСС», 2005.
- <http://en.wikipedia.org>

Image resources:

http://www.easyace.net/b-483295-World_Map.gif

http://upload.wikimedia.org/wikipedia/commons/e/ec/St_Basils_Cathedral-500px.jpg

http://upload.wikimedia.org/wikipedia/commons/0/0c/Moscow_kremlin_senate_mausoleum.jpg

http://upload.wikimedia.org/wikipedia/commons/d/d0/Kremlin_Spasskaya_Tower.jpg

<http://upload.wikimedia.org/wikipedia/commons/1/1a/PeterhoffFountains.jpg>

http://upload.wikimedia.org/wikipedia/commons/c/c6/Magic_Sankt_Petersburg_-_Kunstkammer_at_White_Nights_%28Weisse_N%C3%A4chte%29.jpg

<http://www.ljplus.ru/img4/c/o/cocomera12/img144.jpg>

<http://bigpicture.ru/wp-content/uploads/2011/05/01.jpg>

http://www.lookatphotos.ru/images/photos/lookatphotos.ru_0/0/5/lookatphotos.ru_5040_big_A12.jpg

http://cdn.wn.com/pd/a2/fb/0ec5ee443cc6f22bebc8120e1b41_grande.jpg

<http://i.ck.cz/f/3614/16.jpg>

http://upload.wikimedia.org/wikipedia/commons/5/5b/Mount_Robson2.jpg

http://upload.wikimedia.org/wikipedia/en/a/a6/Hopewell_Rocks_low_tide_with_tourists_2007.jpg

http://upload.wikimedia.org/wikipedia/en/3/38/Wedgemount_Lake_View.jpg

<http://media-1.web.britannica.com/eb-media/37/94737-050-31194A42.jpg>

http://thecanadasite.com/images/cansite/scenics/buffalojump_headsmashedin.jpg

<http://oddiant.poatemisepare.ro/wp-content/uploads/virginia-falls.jpg>
<http://0.tqn.com/d/gocanada/1/0/P/1/-/-/CanadaMapsProvincesColourCoded.jpg>
<http://www.kanadagocmenlikservisi.com/images/kanada-bayragi.png>
<http://www.gmu-countries.ru/america/canada/images/image30.jpg>
<http://upload.wikimedia.org/wikipedia/commons/4/48/Scotiabankplaceottawa.JPG>
http://upload.wikimedia.org/wikipedia/commons/a/a9/National_Gallery_of_Canada_glass_tower_2005.jpg
http://upload.wikimedia.org/wikipedia/commons/c/c0/Canada_Ottawa_Panorama.jpg
http://echo.mohawkcollege.ca/urbanrenewal/wp-content/uploads/2010/09/Gore_Park_thumb920x239.jpg
<http://dic.academic.ru/pictures/wiki/files/67/CyprusLake - Bruce Peninsula.jpg>
http://fr.academic.ru/pictures/frwiki/87/White_Trillium_Trillium_grandiflorum_Flower_2613px.jpg
<http://www.rv-prestige.ru/upload/iblock/95b/exterior.jpg>
http://www.generalturist.com/FotoGalerija/Formati/39406_Velika.JPG
http://www.studentsoftheworld.info/sites/nat/img/18522_800px-Appalachians_NC_BLR19242.jpg
http://en.academic.ru/pictures/enwiki/73/Iris_versicolor_FWS.jpg
http://upload.wikimedia.org/wikipedia/commons/5/50/Niagara_falls_panorama.jpg
http://upload.wikimedia.org/wikipedia/commons/f/fc/Niagara_Falls - Canada - Closeup.JPG
http://upload.wikimedia.org/wikipedia/commons/c/cb/Castor_canadensis.jpg
http://www.defenders.org/images/coolstuff/canada_lynx_wallpaper_1280x1024.jpg
http://upload.wikimedia.org/wikipedia/commons/e/ec/Polar_Bear_2004-11-15.jpg
http://upload.wikimedia.org/wikipedia/commons/2/2e/CMM_MountainLion.jpg
http://upload.wikimedia.org/wikipedia/commons/2/26/Acer_saccharum.jpg