

The background features a light gray gradient with several overlapping circular patterns. Each pattern consists of concentric rings divided into segments of various colors, including red, orange, yellow, green, and blue. A white horizontal banner is positioned across the middle of the slide, containing the text 'Passive Voice'.

# Passive Voice



Games

“Wonderland”



# Chersonese



# Vorontsov Palace

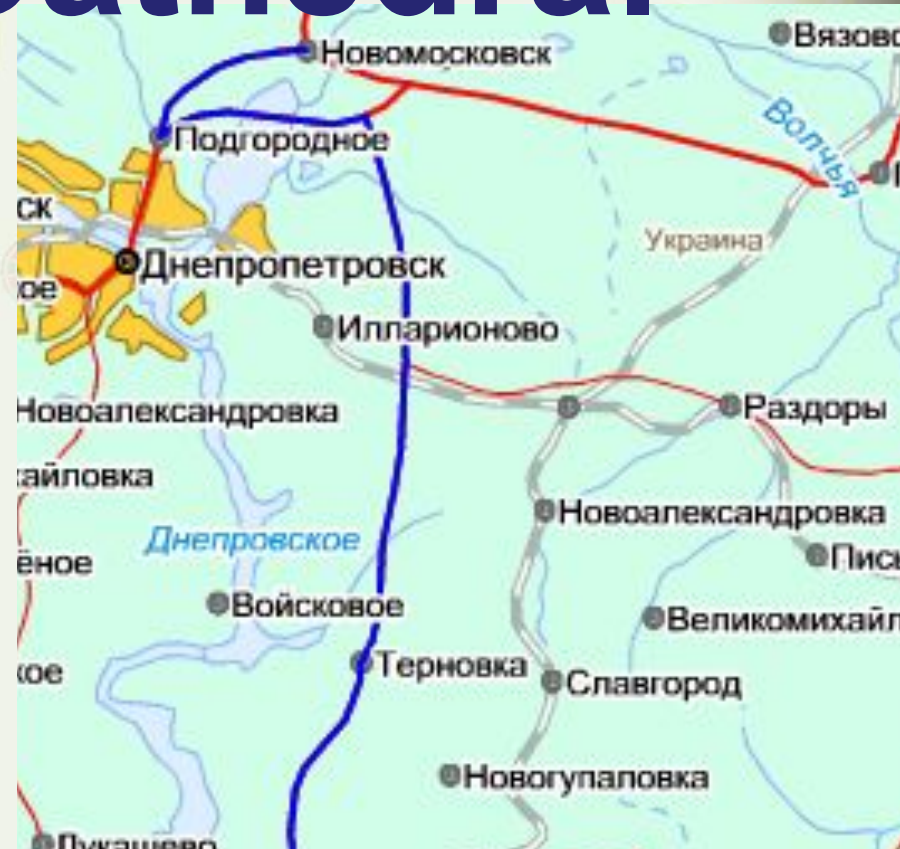




# Potemkin Stairs

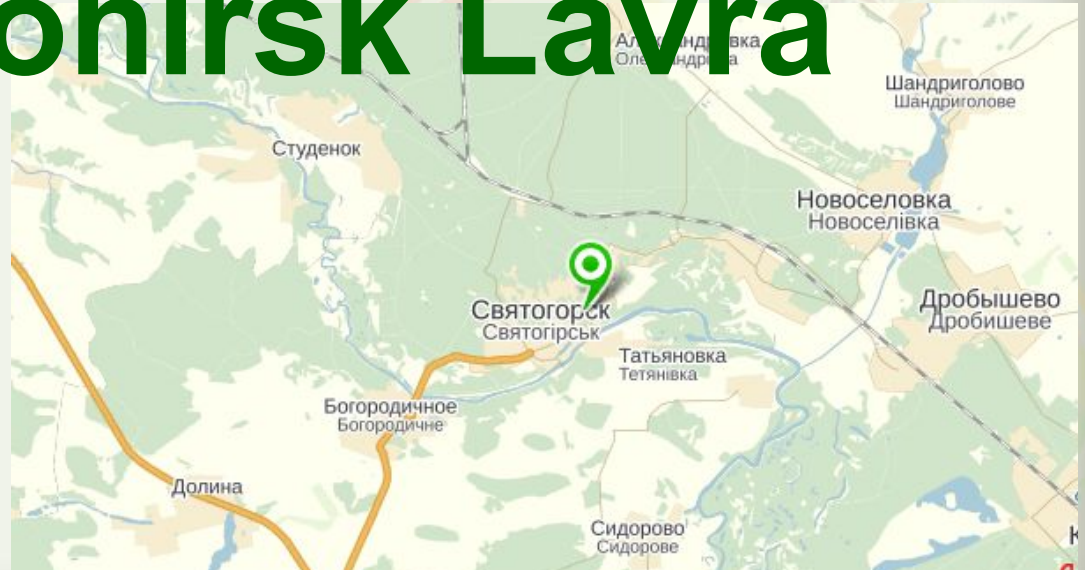


# Trinity Cathedral





# Sviatohirsk Lavra



# Lviv Theatre of Opera and Ballet





# Andriyivskyy Descent



# Khortytsia



# Hoverla



**2061**

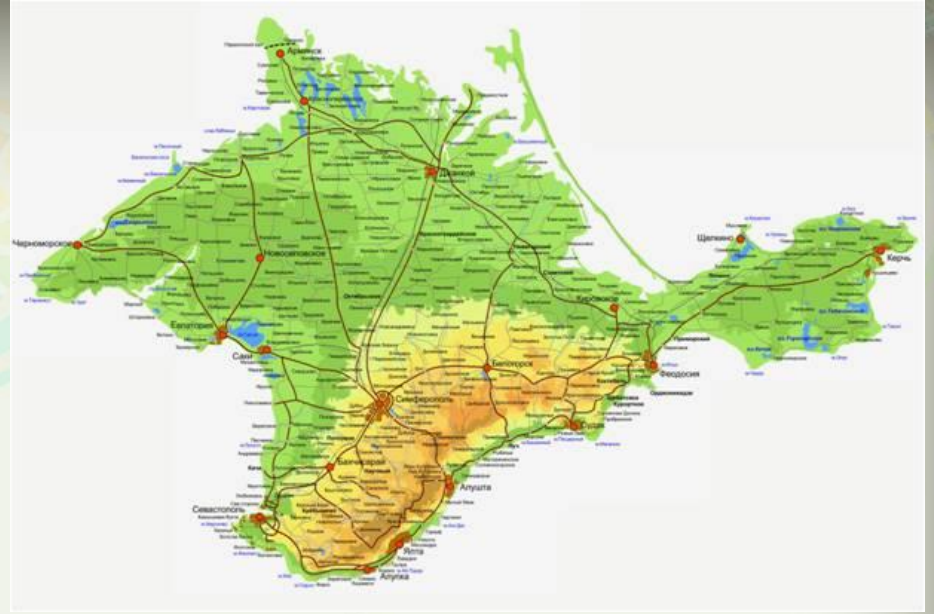


# Sofiyivsky Park



# Salt Cave





# Park lions “Taigan”









**Can you tell us about one of those places? Where you've ever been?**



# **PASSIVE VOICE**

**(BE+ V3)**

Indefinite	Continuous	Perfect	Perfect-Continuous
Am Is (not) + V3 Are	Am Is (not)+being+V3 Are	Have Has (not)+been+V3	—
Was Were (not)+V3	Was were(not)+being+V 3	Had(not)+benn+V3	—
Will(won` t)Be+V3	—	Will(won` t)+been+V3	—

# Witch`s house

- Witch`s house is an attraction of Odessa. It \_\_\_\_\_ (build) in 20<sup>th</sup> century. According to one of the legends during it`s construction it occurred that there wasn`t enough money. And architects \_\_\_\_\_ (decide )to combine two side walls together .So the house \_\_\_\_\_ (begin) to resemble a triangle.



# *Tunnel of Love*

- Tunnel of Love –this monument \_\_\_\_\_(made)\_\_\_nature. It\_\_\_\_\_(located) near the village of Klevan, Rivne region. It's a botanical phenomenon : green tunnel in the forest \_\_\_\_\_(create) \_\_ thickets of trees and shrubs that intertwined and created the tunnel of arches form. It's extends at 4 km from the village of Klevan to the village of Orrhev. There are many legends and myth about the tunnel. It's very romantic place.



# Nevytsky Castle



- Nevvytsky Castle is near the village of Kamenitsya. The castle \_\_\_ (build) in the early 12<sup>th</sup> century, towering over the Uzh river. It \_\_\_ (destroy) \_\_\_ mongole-tatars, but in 13<sup>th</sup> -14<sup>th</sup> centuries it \_\_\_ (restor). In 1644 the castle \_\_\_ (capture) \_\_\_ by warrior Raktson. Since then the castle \_\_\_\_\_ (restor) and now we can see only the ruins of it. At present it is not visited.



# *Kerch Volcanoes*



- They \_\_\_(create)\_\_\_ oil and gas mixing.  
Volcanoes \_\_\_\_\_ (located) on Kerch peninsula.  
There are more than 50 operating volcanoes ,  
but they erupt filth, not lava. This filth is very  
therapeutic . People impose it on their bodies  
and relax.



# Mountain Mithridat

- The mountain \_\_\_\_ (call) in such a way to honour the king of Mithridates. He \_\_\_\_ (die) here during the struggle against the Romans. Mountain Mithridat is in the city Kerch. The height of the mountain is 914 metres. If you want to climb the mountain, you have to go up 436 steps.





# Aktovsk Canyon

- This canyon \_\_\_ (create) \_\_\_ destructive force of water and wind. It \_\_\_ (located) near Nikolaev region at the Mertvovod river. Aktovsk canyon is a unique complex of ecosystem and water. Some scientist say that it is a miniature of American Great Canyon. Every day many climbers and adventures meet here.



# Pripyat

- Pripyat is an abandoned city in northern Ukraine near the border with Belarus. City \_\_\_\_ (made) on February 14 1974. There were about 75-78 thousand of people at that time, but when an accident \_\_\_\_ (happen). All people \_\_\_\_ (evacuate). At present the city \_\_\_\_ (visit) by people, because it has become a tourist attraction.



# Dovbush Rocks

- This is a group of rocks of up to 80 meters high. It \_\_\_ (located) in Ivano-Frankivsk region. Dovbush rocks \_\_\_ (create) \_\_\_ nature many years . There are some pictures on the rocks . They \_\_\_ (do)\_\_\_ local pagans long ago before Crist. Every day thousand of people come to western Ukraine to visit this beautiful place-Dovbush rocks.



# Genoese fortress

- Genoese fortress \_\_\_ (build) in the 14<sup>th</sup> century \_\_\_ genoese. It is in Sudak. The fortress was almost 30 hectares. The convenient location of the fortress and powerful fortifications



# Cinderella cave

- Cinderella cave - is a cave made of gypsum. It begins in Moldova , but biggest part of it \_\_\_(located) in Ukraine , Chernivtsi region. The length of it is about 92 km. There is flooded area in the cave (mainly the northern eastern parts of the cave) . It\_\_\_ (call) Cinderella cave because there is a big monument of princes Cinderella.



# Questions

The background of the slide is a light, neutral color with a subtle grid pattern. Scattered across the background are numerous circular icons. Each icon is a stylized wheel or globe with multiple segments in various colors, including shades of blue, green, yellow, and orange. The icons vary in size and are semi-transparent, creating a decorative and thematic backdrop for the text.

- Thank you for the lesson:)))

**(All you were very active.  
And we helped us to spend a good lesson)**