

# Great Britain

In pictures



# Regional division



The U.K.

The United Kingdom of Great Britain and  
Northern Ireland

Four countries:

-England

-Wales

-Scotland

-Northern Ireland

Every part has own emblem, flag, capital




# Flag of Northern Ireland



# Flag of Scotland



# Flag of Wales



# Flag of England





# Emblem of Northern Ireland



# Emblem of Scotland



# Emblem of Wales



# Emblem of England



# The capitals of countries are:

- Northern Ireland-Belfast
- Scotland-Edinburgh
- Wales-Cardiff
- England-London

# Rivers

- The longest rivers are Severn and Thames



# Mountains

- The highest mountains with the highest mountain Ben Nevis are The Highlands of Scotland



# Population

- More than 60 million
- Main ethnic groups – English, Scottish, Irish, Welsh and other minority groups
- Languages – main language is English, other languages are Welsh, Scottish and Irish Gaelic
- The largest cities are London, Bristol, Birmingham, Canterbury, Exeter, Leicester, Manchester, Leeds, Edingurg and Glasgow



# London – the city of traditions and exciting places

- Red double-deckers – traditionally means of transport



# The Houses of Parliament

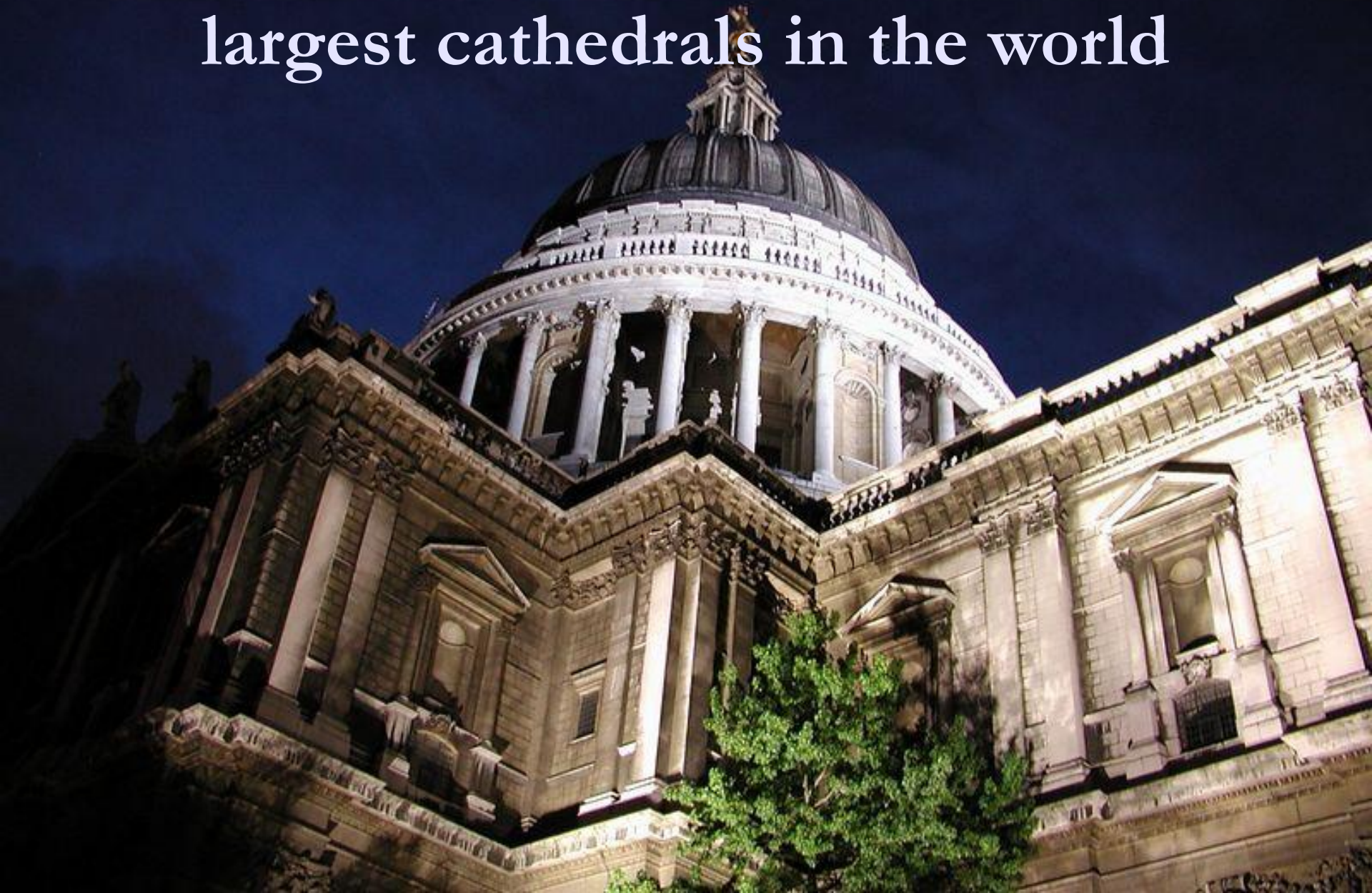
## Fascinating neo-gothic architecture



# Big Ben – Symbol of London



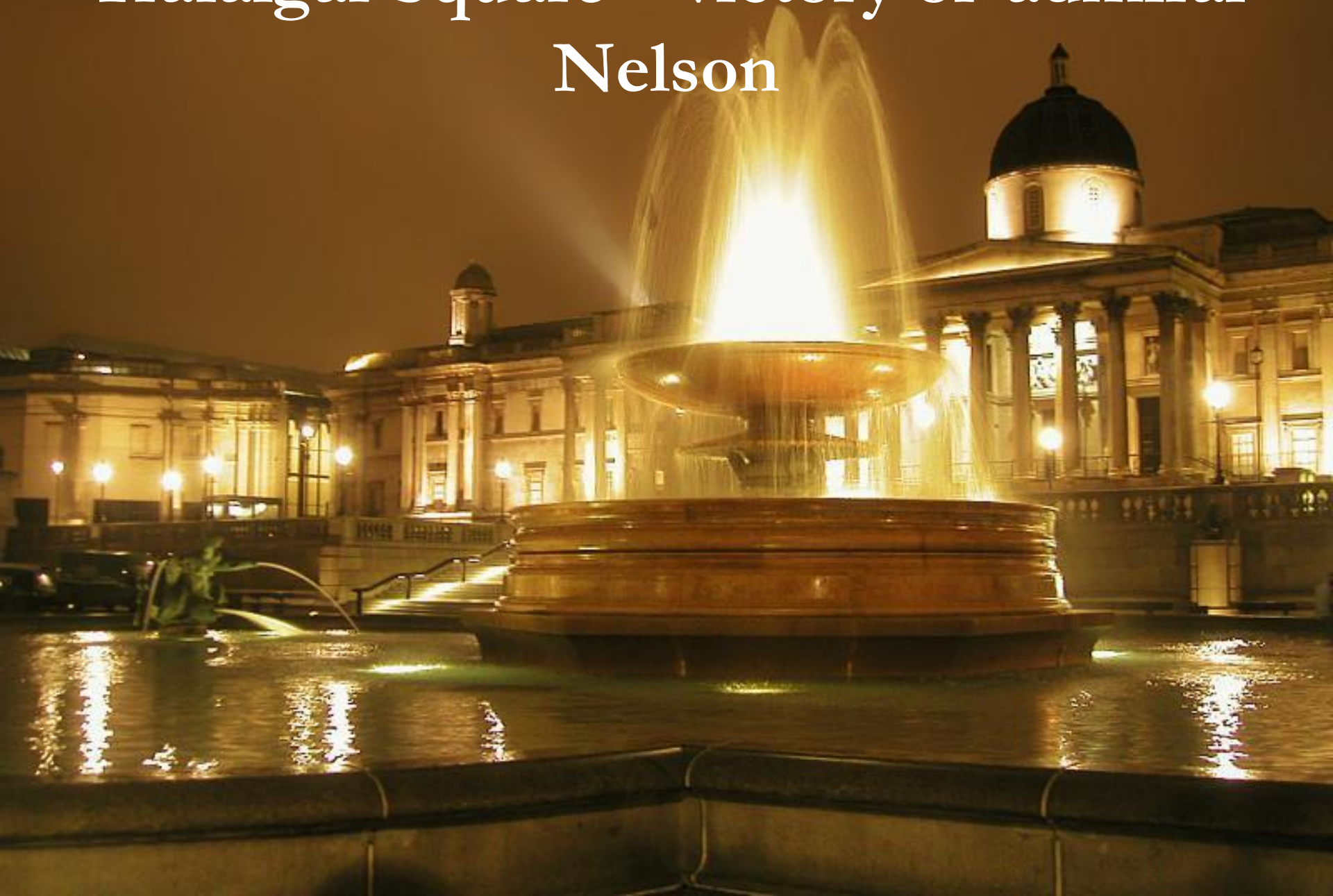
# St. Paul's Cathedral – One of the largest cathedrals in the world



# The Tower Bridge – beautiful monument above Thames



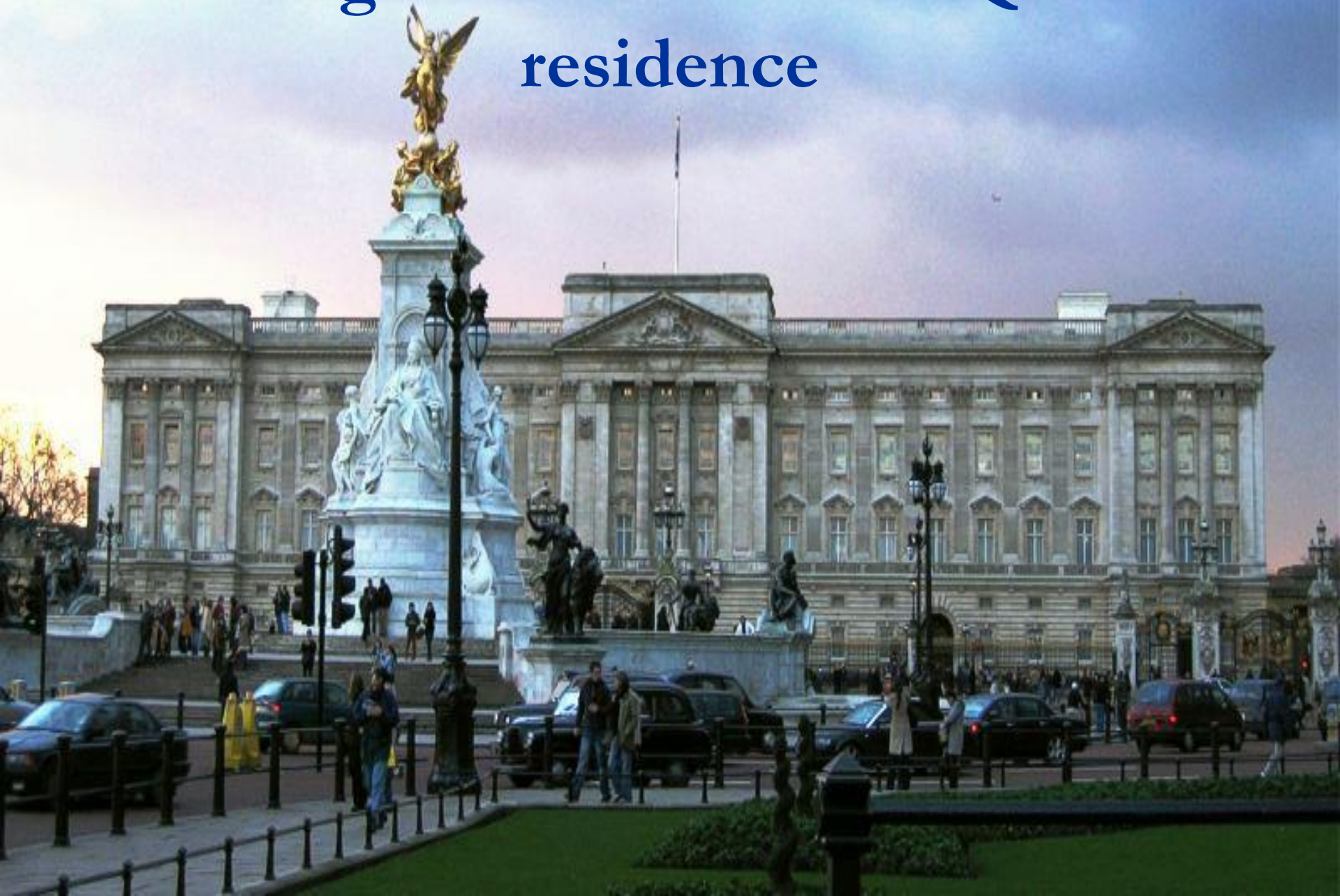
# Trafalgar Square – victory of admiral Nelson



# The British Museum – The largest museum in the world



# Buckingham Palace – The Queen's residence







Piccadilly Circus – One of the most famous shopping centres

# Royal Albert Hall – Place for the best musicians



I hope you like London



Thank's