

Great Britain

In pictures



Regional division



The U.K.

The United Kingdom of Great Britain and
Northern Ireland

Four countries:


-England

-Wales

-Scotland

-Northern Ireland

Every part has own emblem, flag, capital




Flag of Northern Ireland



Flag of Scotland




Flag of Wales



Flag of England



Emblem of Northern Ireland



Emblem of Scotland



Emblem of Wales



Emblem of England



The capitals of countries are:

- Northern Ireland-Belfast
- Scotland-Edinburgh
- Wales-Cardiff
- England-London

Rivers

- The longest rivers are Severn and Thames



Mountains

- The highest mountains with the highest mountain Ben Nevis are The Highlands of Scotland



Population

- More than 60 million
- Main ethnic groups – English, Scottish, Irish, Welsh and other minority groups
- Languages – main language is English, other languages are Welsh, Scottish and Irish Gaelic
- The largest cities are London, Bristol, Birmingham, Canterbury, Exeter, Leicester, Manchester, Leeds, Edingurg and Glasgow

London – the city of traditions and exciting places

- Red double-deckers – traditionally means of transport



The Houses of Parliament

Fascinating neo-gothic architecture



Big Ben – Symbol of London



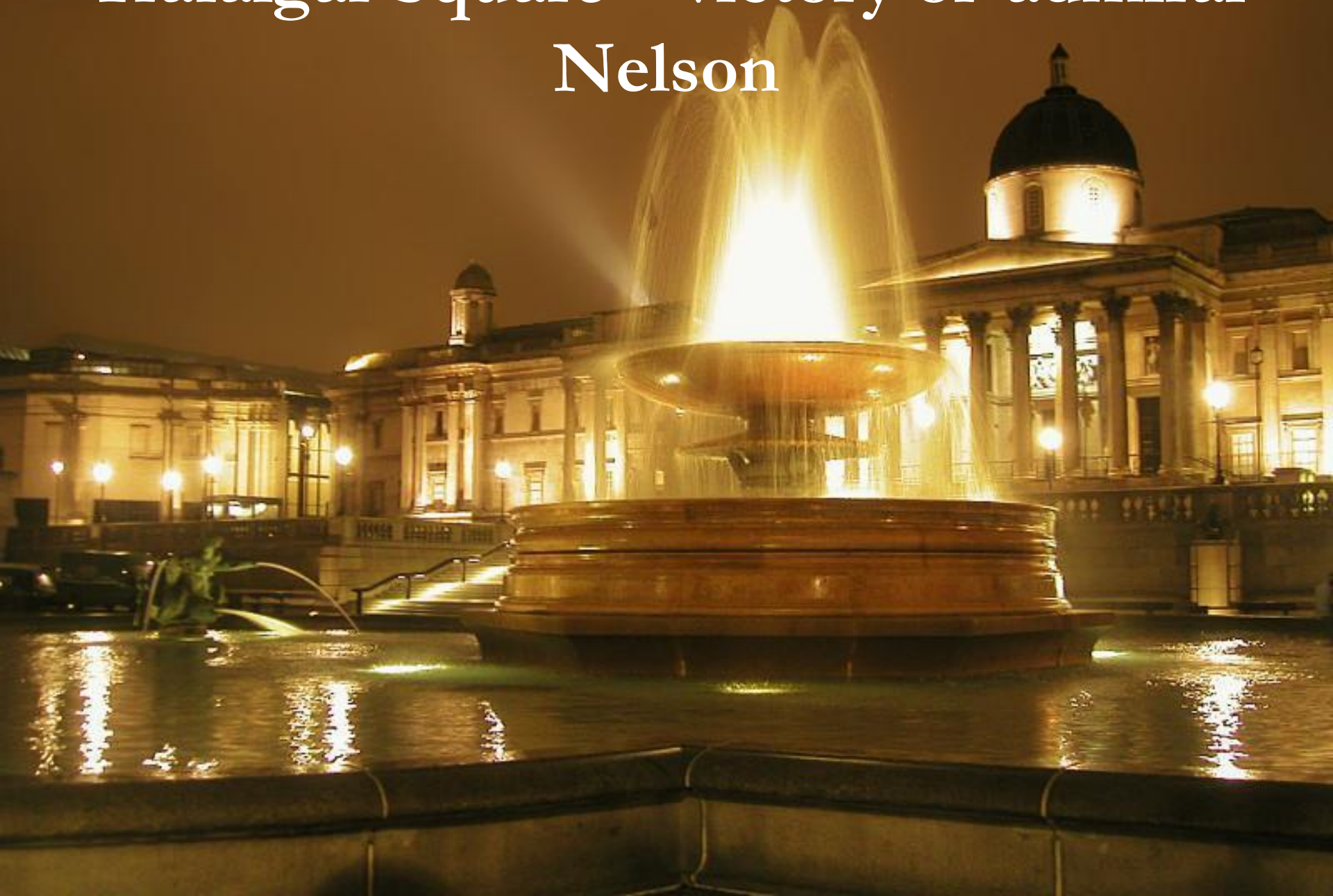
St. Paul's Cathedral – One of the largest cathedrals in the world



The Tower Bridge – beautiful monument above Thames



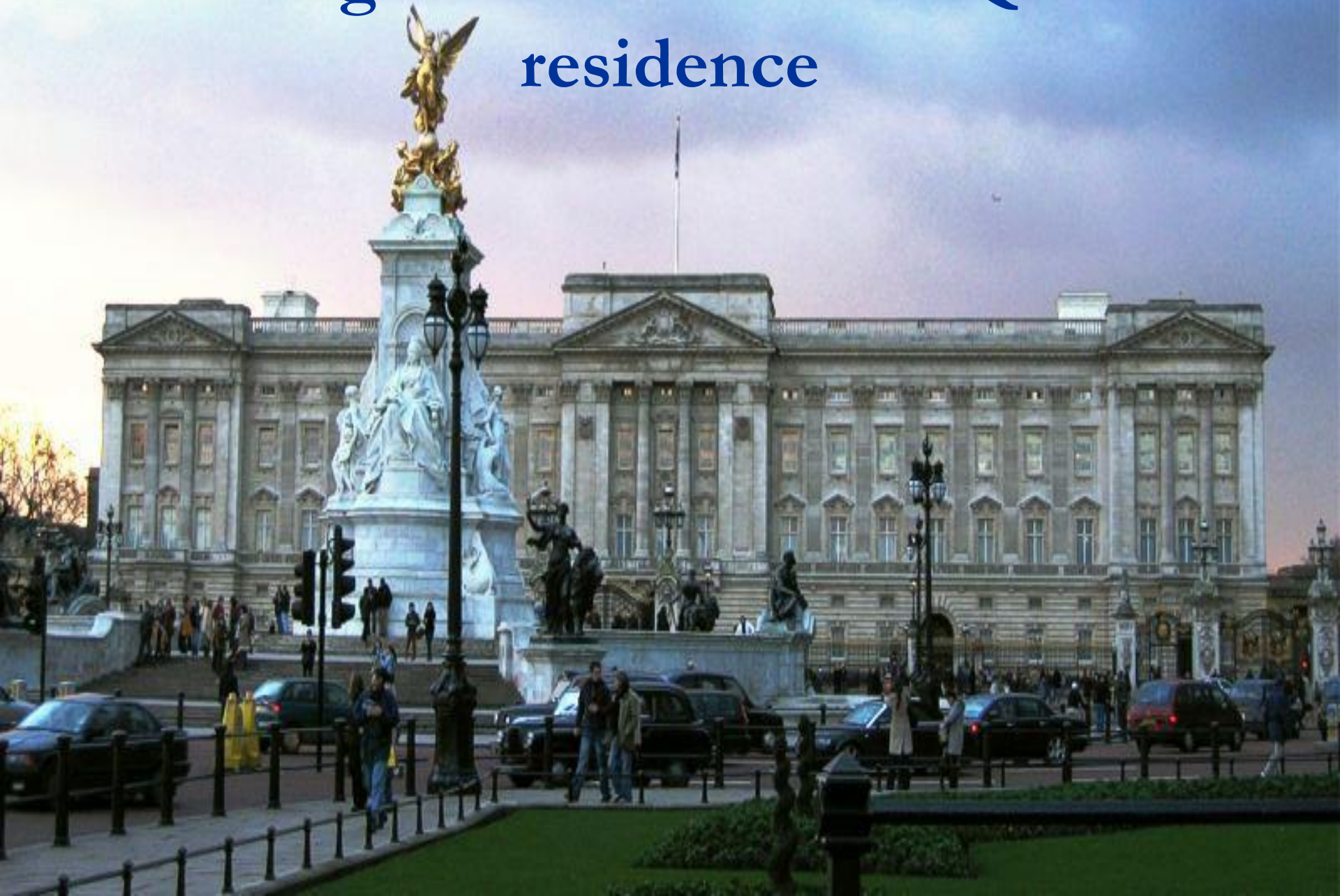
Trafalgar Square – victory of admiral Nelson



The British Museum – The largest museum in the world



Buckingham Palace – The Queen's residence





Piccadilly Circus – One of the most famous shopping centres

Royal Albert Hall – Place for the best musicians



I hope you like London



Thank's