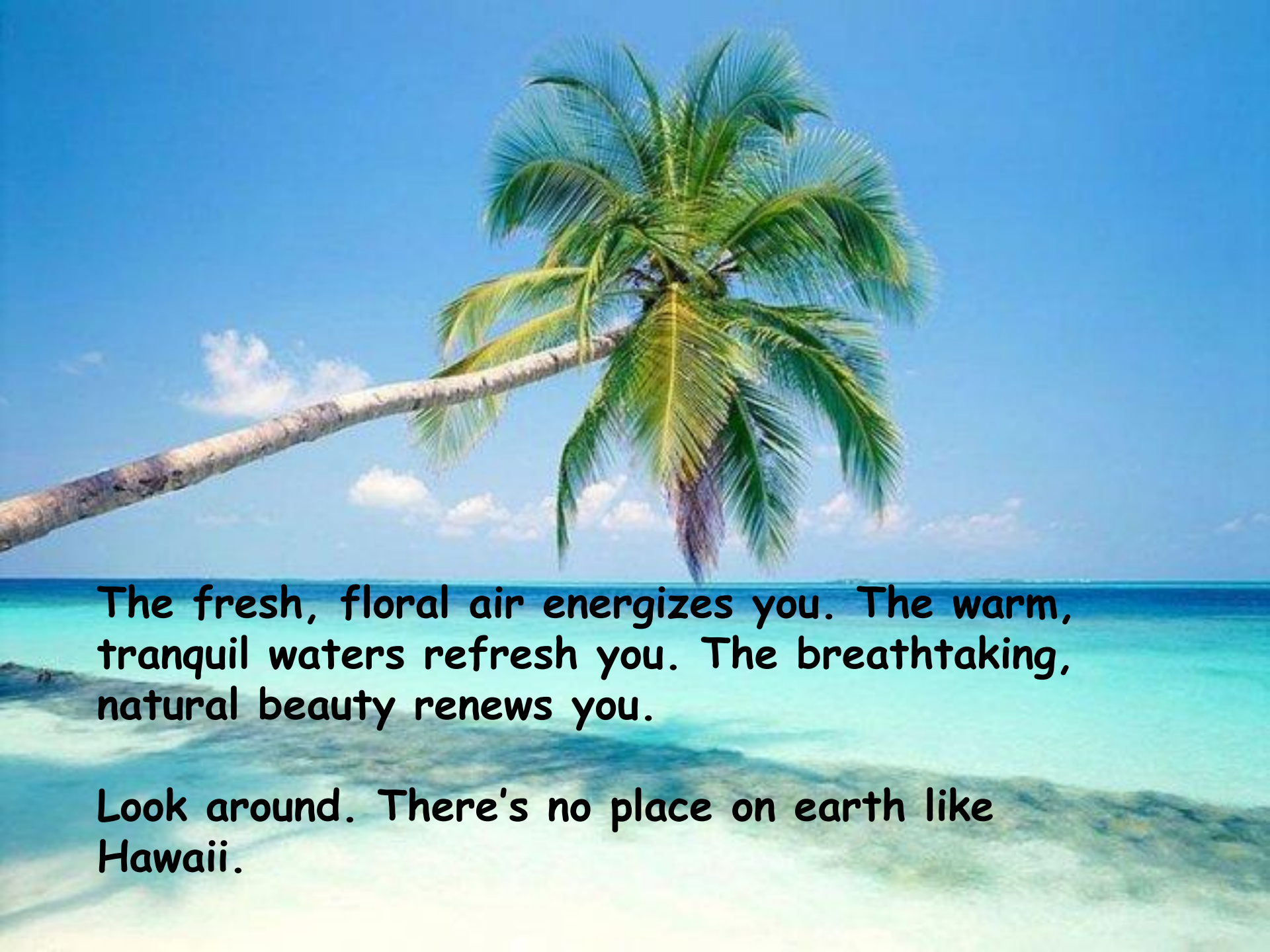




HAWAII!

The Islands of Aloha



The fresh, floral air energizes you. The warm, tranquil waters refresh you. The breathtaking, natural beauty renews you.

Look around. There's no place on earth like Hawaii.



NIIHAU
KAUAI
Lihue

OAHU
HONOLULU

MOLOKAI
Wailuku
LANAI
MAUI
KAHOOLAWE

PACIFIC OCEAN

HAWAII
(USA)

Hilo
HAWAII



www.theodora.com/maps

State Name:

Hawaii

State Nickname:

The Aloha State

Capital City:

Honolulu

Population:

1,262,840

Average Temperature:









April- November: 75°-88° F.

December- March: 68°-80° F.

Average water temperature: 74° F.



The main Hawaiian Islands are:

Island ✎	Nickname ✎	Location ✎	Area ✎	Area Rank ✎	Highest Point ✎	Elevation ✎	Population (as of 2000) ✎	Density ✎
Hawaiʻi	The Big Island	 19°34′N 155°30′W	4,028.0 sq mi (10,432.5 km ²)	1st	Mauna Kea	13,796 ft (4,205 m)	148,677	37/sq mi (14/km ²)
Maui	The Valley Isle	 20°48′N 156°20′W	727.2 sq mi (1,883.4 km ²)	2nd	Haleakalā	10,023 ft (3,055 m)	117,644	162/sq mi (62/km ²)
Kahoʻolawe	The Target Isle	 20°33′N 156°36′W	44.6 sq mi (115.5 km ²)	8th	Puʻu Moaulanui	1,483 ft (452 m)	0	0
Lānaʻi	The Pineapple Isle	 20°50′N 156°56′W	140.5 sq mi (363.9 km ²)	6th	Lānaʻi Hale	3,366 ft (1,026 m)	3,193	23/sq. mi. (9/km ²)
Molokaʻi	The Friendly Isle	 21°08′N 157°02′W	260 sq mi (673.4 km ²)	5th	Kamakou	4,961 ft (1,512 m)	7,404	28/sq mi (11/km ²)
Oʻahu	The Gathering Place	 21°28′N 157°59′W	596.7 sq mi (1,545.4 km ²)	3rd	Mount Kaʻala	4,003 ft (1,220 m)	876,151	1,468/sq mi (567/km ²)
Kauaʻi	The Garden Isle	 22°05′N 159°30′W	552.3 sq mi (1,430.5 km ²)	4th	Kawaikini	5,243 ft (1,598 m)	58,303	106/sq mi (41/km ²)
Niʻihau	The Forbidden Isle	 21°54′N 160°10′W	69.5 sq mi (180.0 km ²)	7th	Mount Pānīʻou	1,250 ft (381 m)	160	2/sq mi (1/km ²)





Hawaii is the only state of the United States that:

- is not geographically located in North America
- grows coffee
- is completely surrounded by water
- is totally an archipelago
- has a royal palace
- does not have a straight line in its state boundary





- Hawaii's tallest mountain, Mauna Kea stands at 13,796 ft (4,205 m)



A photograph of a sunset in Kona, Hawaii. The sun is a bright yellow-orange orb on the horizon, partially obscured by a thick layer of volcanic smog (vog) that tints the sky and sea in shades of purple and pink. The silhouettes of palm trees are prominent in the foreground, their fronds creating a dark, intricate pattern against the colorful sky. The water in the foreground is dark and reflects the colors of the sunset.

Sunset in Kona.
The colors of the
sunset are partly
due to vog





The climate of Hawaii is typical for a tropical area







Hawaii





AVVA



THE PEOPLE OF HAWAII
WOULD LIKE TO SHARE
THEIR ISLANDS WITH YOU