


Kamchatka

Volcanoes of Kamchatka are one of the wonders of the world and one of the main attractions of our country. Kamchatka is the regions where nature is preserved in its natural, wild state. This country is called a land of contrasts, a country of ice and fire.



Location

The geographical position of the Kamchatka region is the extreme northeast of Russia. It covers the area of 47 square kilometers. The relief is mountainous. The most beautiful bay is Avacha Bay.



Avacha Bay




Native people of Kamchatka





Religion

Officially there are
12 religions in the
Kamchatka region



Petropavlovsk-Kamchatsky is the oldest city in the Russian Far East.



Native people enjoy fishing
and hunting animals.





Plant life

Many plants of Kamchatka are among endangered species. They are recorded in the Red Book




Animal world










volcanoes

On the peninsula, there are 28 active volcanoes, and about 160 dormant volcanoes.



Klyuchevskaya sopca

Klyuchevskaya sopca is the largest active volcano in Eurasia.



Karymsky

In the XX century, there were 23 volcano eruptions.



The Valley of Geysers is one of the greatest discoveries of the 20th century. The unique nature of the Valley attracts tourists from around the world



Kamchatka is a wonderful and beautiful region. This is the place worth visiting.

