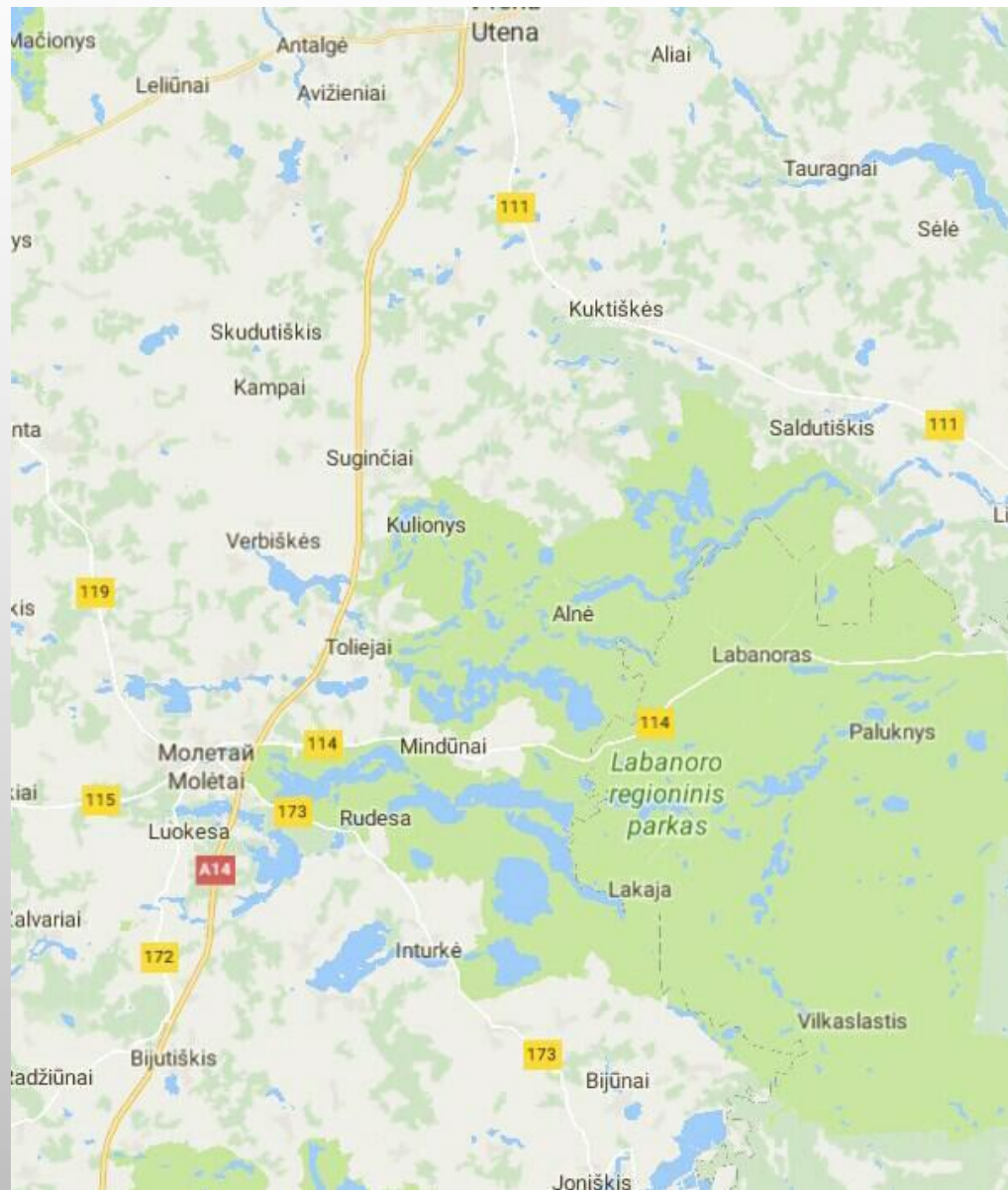


The background of the entire page is a light gray gradient. Scattered across this background are numerous water droplets of various sizes and shapes. Some are large and prominent, while others are small and subtle. The droplets have a realistic appearance with highlights and shadows, giving them a three-dimensional effect. They are distributed across the top, bottom, and right sides of the page, with a few near the center.

LAKES

LANA MISIŪNAITĒ FORM 9A



MOLĖTAI DISTRICT

-THE AREA IS 0,28 KM²

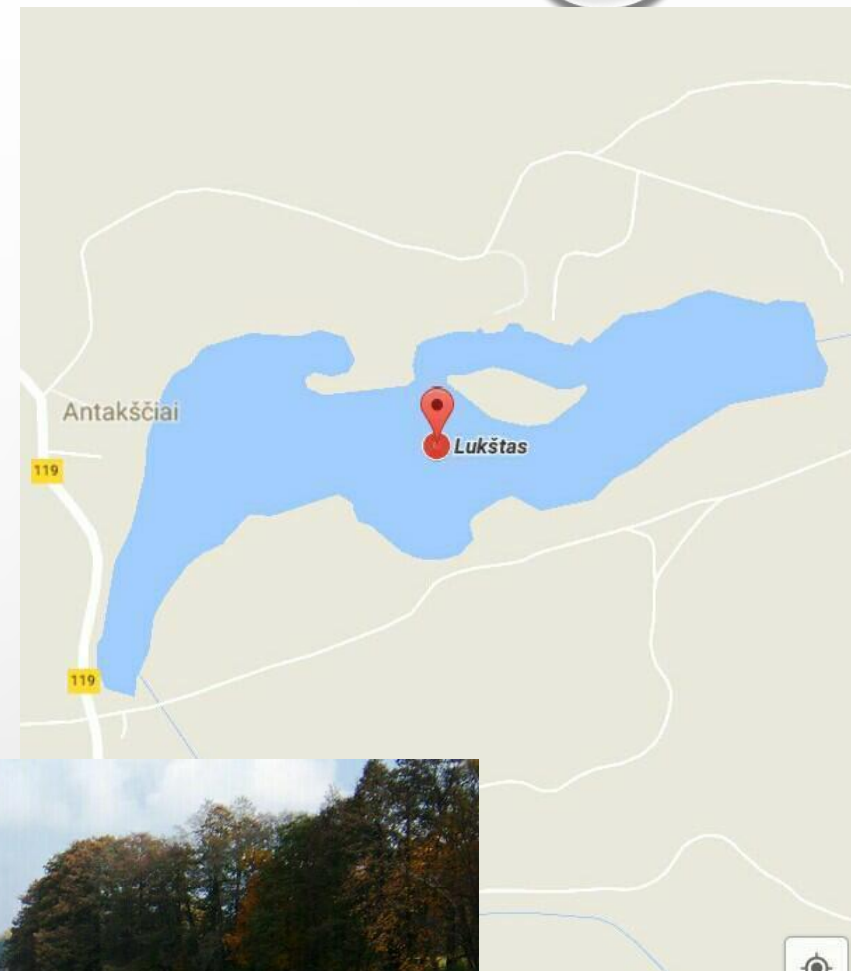
-THE LENGHT IS 1,3 KM

-THE WIDTH IS 0,3 KM

THE SHORE LINE IS VERY
WINDING

THE NORTHERN SHORE
IS HIGH, THE
SOUTHERN- LOW

LUKŠTAS





LUKŠTAS

THE DEEPEST PLACES ARE 16-18 KM

THE BOTTOM IS OF SAND AND GRAVEL

WHEN WAS THE INTERWAR STASYS
TELKSNYS AND ADOMAS ČEČIUOLIS
LEASED LUKŠTAS FOR JEWS



ASVEJA

-THE AREA IS 9,782 KM²

-THE AVERAGE DEPTH IS
14,7 M

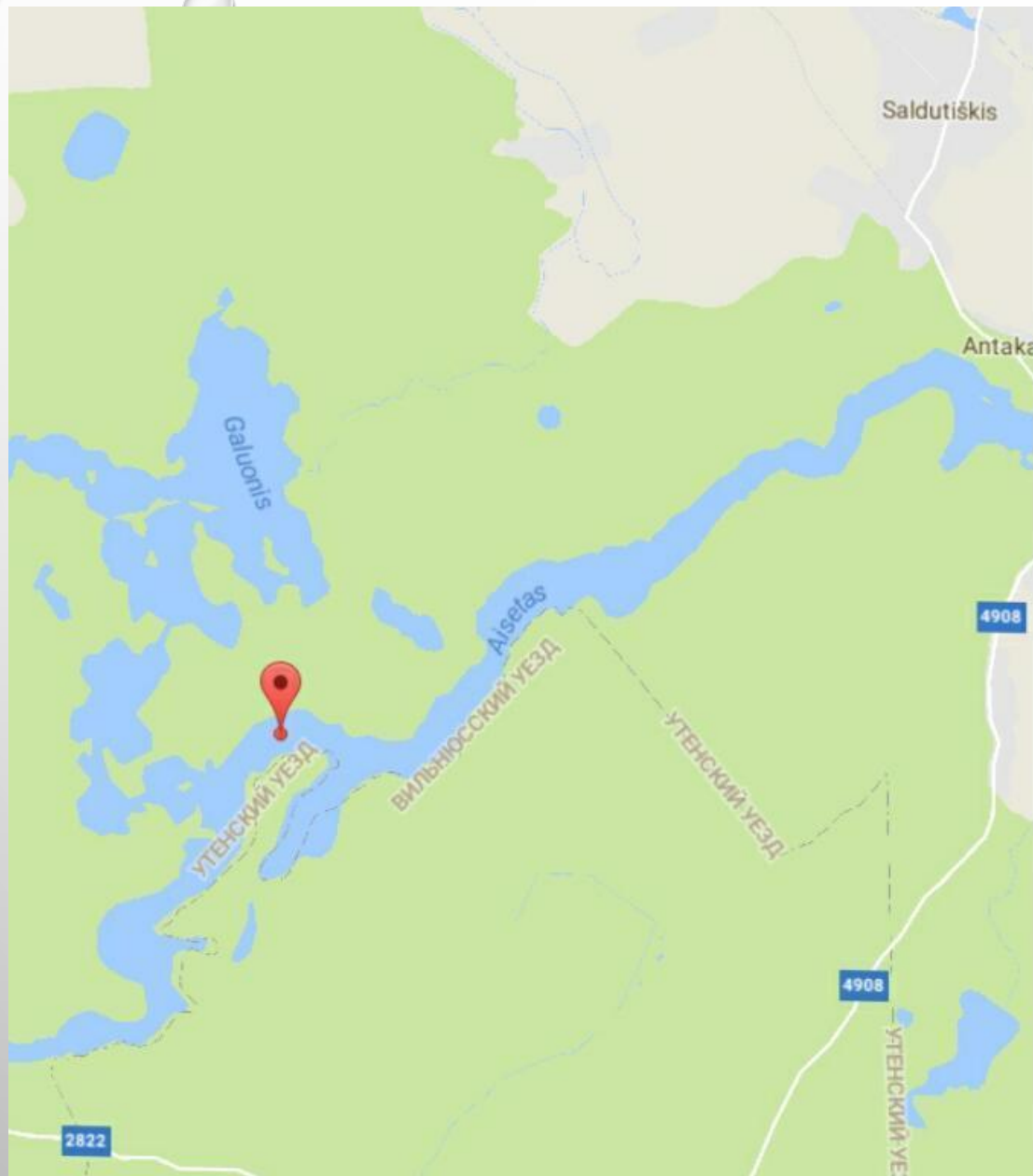
-THE LENGTH IS 29 KM



ASVEJA

NEAR ARE
JONĖNAI,
GIRAIČIAI,
ŠAKIMAS,
JOKŪBIŠKĖS,
VELIANKA,
JURKIŠKIS.





AISETAS

- THE AVERAGE DEPTH IS 10,4 M
- THE DEEPEST PLACE IS 40 M
- THE AREA IS 5,01 KM²
- 2/3 OF THE AREA IS IN MOLĖTAI DISTRICT


AISETAS

-THE TEMPERATURE NEAR THE BOTTOM IS 5°C

-AISETAS HAS 5 ISLANDS


-THE TRANSPARENCY IS ABOUT 3 METRES

-FISHES: ROACHES, PERCHES, PIKES




BEBRUSAI

- THE DEPTH IS 7,3 M
- THE SHORE LINE IS 18,2 KM
- THE BOTOM IS COVERED WITH SLUDGE
- THE TRANSPARENCY IS 3,9-4,3 M



BEBRUSAI

FISHES-
CRUCIANS,
BREAMES,
PERCHES,
ROACHES,
SMELTS



JUODIEJI LAKAJAI

THE AREA IS 4,95KM²

AVERAGE DEPTH IS 8,2 M

THERE ARE 8 ISLANDS

THIS LAKE HAS A CHANNEL

WITH BALTIEJI LAKAJAI





THE END!

Thanks for your
attention.