

Презентация учителя английского языка МБОУ СОШ №9 г.
Шахты Ростовской области Кондратьевой Марины
Александровны к уроку по теме «Travelling to England»



ENGLAND

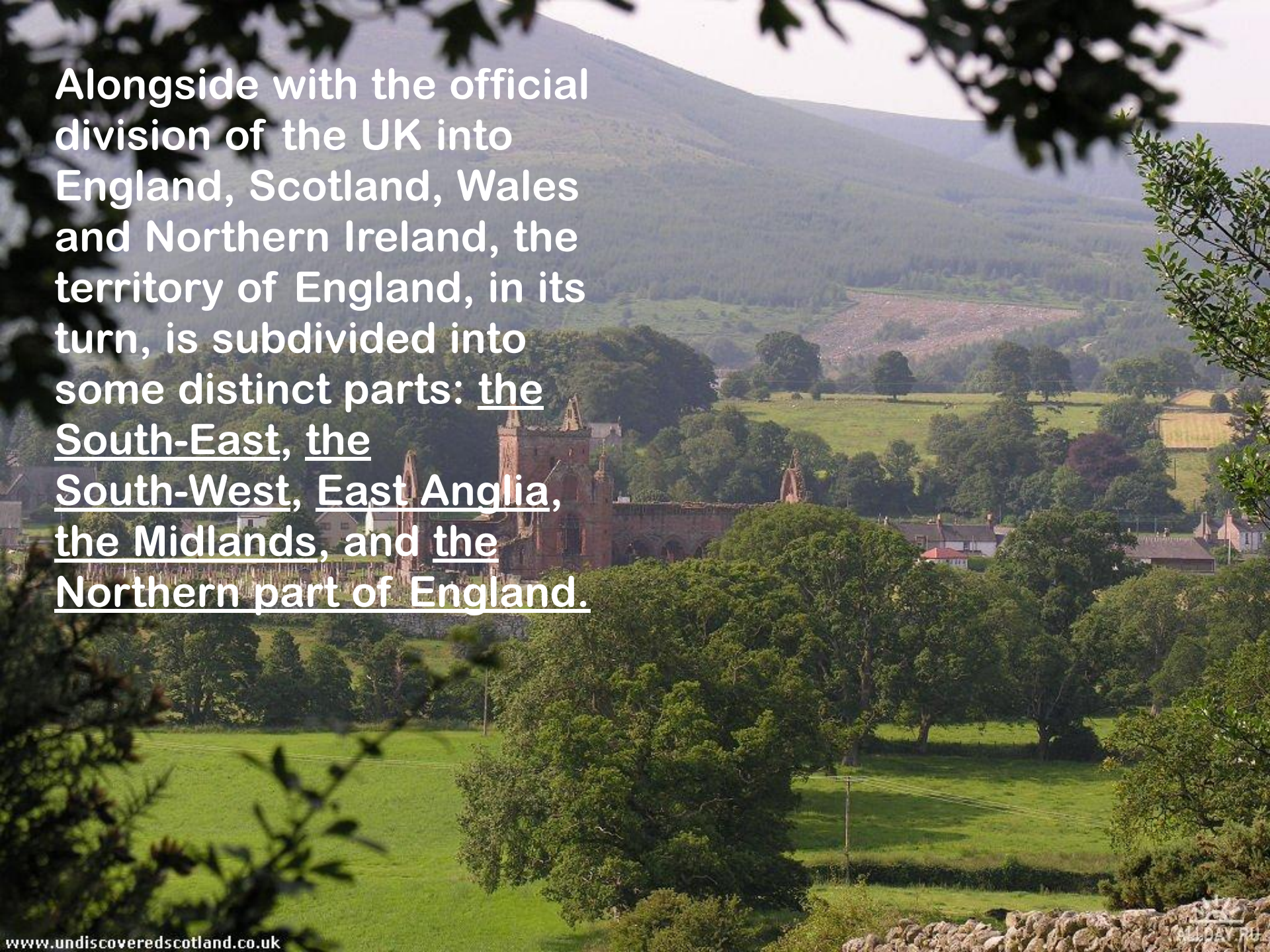
Photo by John Byford©

ENGLAND





England is the largest and the richest country of Great Britain. And London, its capital, is the 7th biggest city in the world.



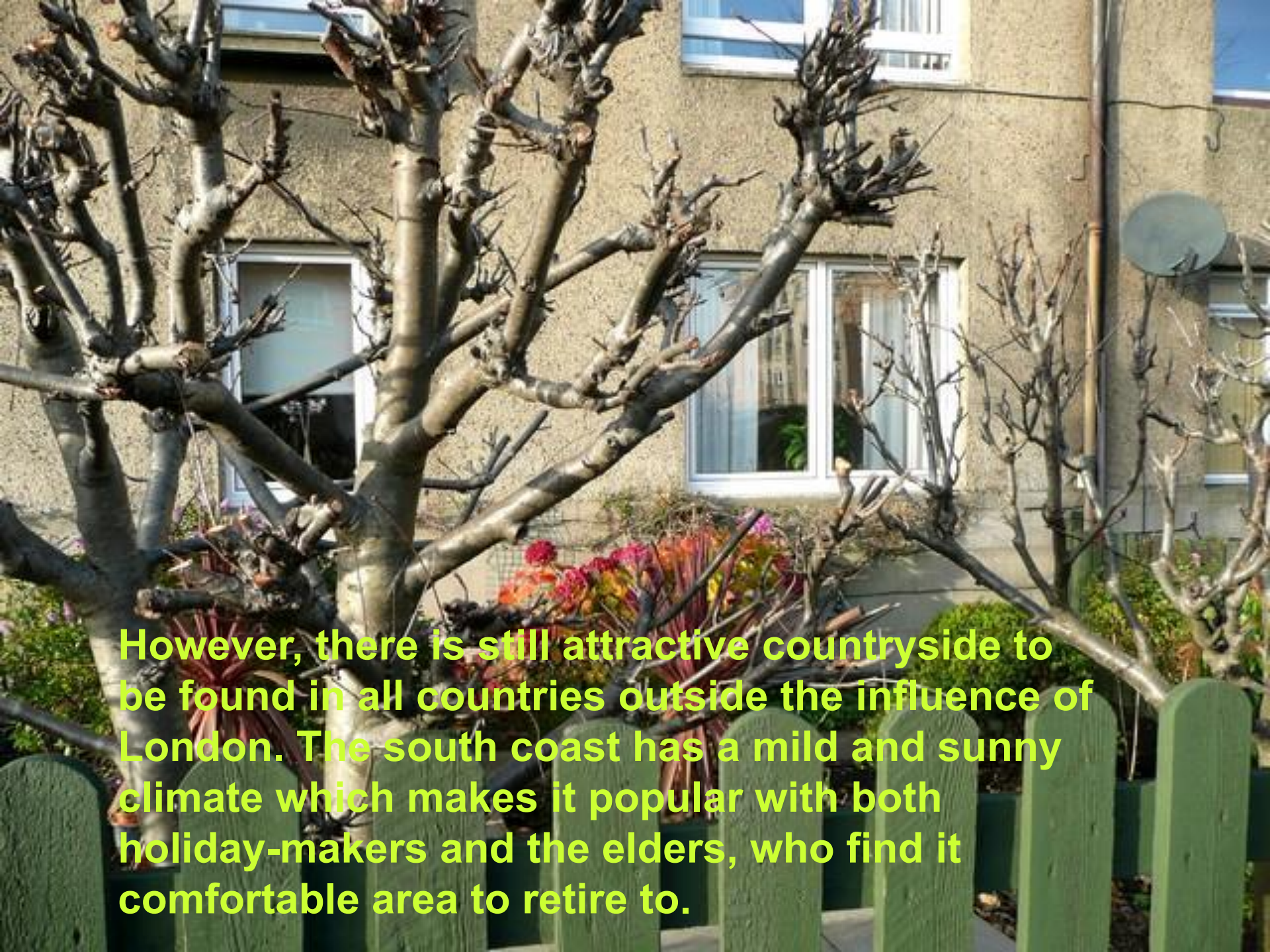
Alongside with the official division of the UK into England, Scotland, Wales and Northern Ireland, the territory of England, in its turn, is subdivided into some distinct parts: the South-East, the South-West, East Anglia, the Midlands, and the Northern part of England.



The South-East of England is a low-lying land with gentle hills and a coast that is regular in outline. It is the most densely-populated region of England with only 11% of the land area of the country, but a third of the total population.



A large part of the region is affected by urban development: housing, factories, offices and a complex network of roads.



However, there is still attractive countryside to be found in all countries outside the influence of London. The south coast has a mild and sunny climate which makes it popular with both holiday-makers and the elders, who find it comfortable area to retire to.



Heathrow Airport by George Reekie

Heathrow Airport



In the
South-West of
the principal
activity is
farming. Although
there are some
very big farms,
most are small
family ones.



SLOW
THROUGH
VILLAGE



*Industry is centered on the 3 large ports:
Bristol, Portsmouth and Southampton.
Bristol is the place where aircraft are
designed and built.*

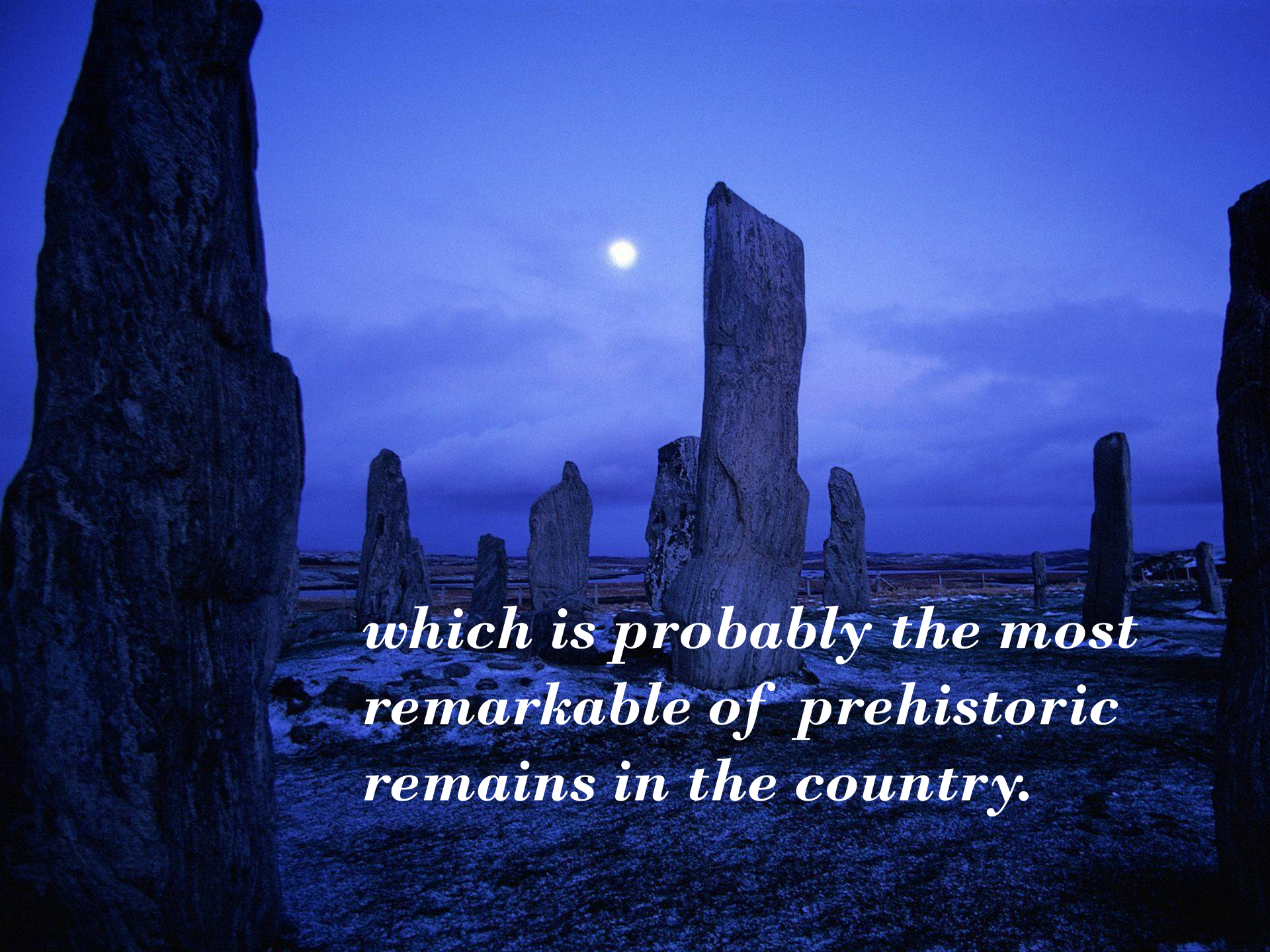




The countryside is extremely beautiful, that is why people enjoy going there in order “to get away from it all.”

**The South-West of England is famous
for the great stone monument of
Stonehenge**




A photograph of a stone circle, likely Stonehenge, captured during the "blue hour" of twilight. The sky is a deep, dark blue, and a bright, glowing full moon is visible in the upper center. The stone structures are dark and silhouetted against the lighter sky. The ground is covered in a layer of snow or frost, reflecting the ambient light. The overall mood is serene and mysterious.

which is probably the most remarkable of prehistoric remains in the country.

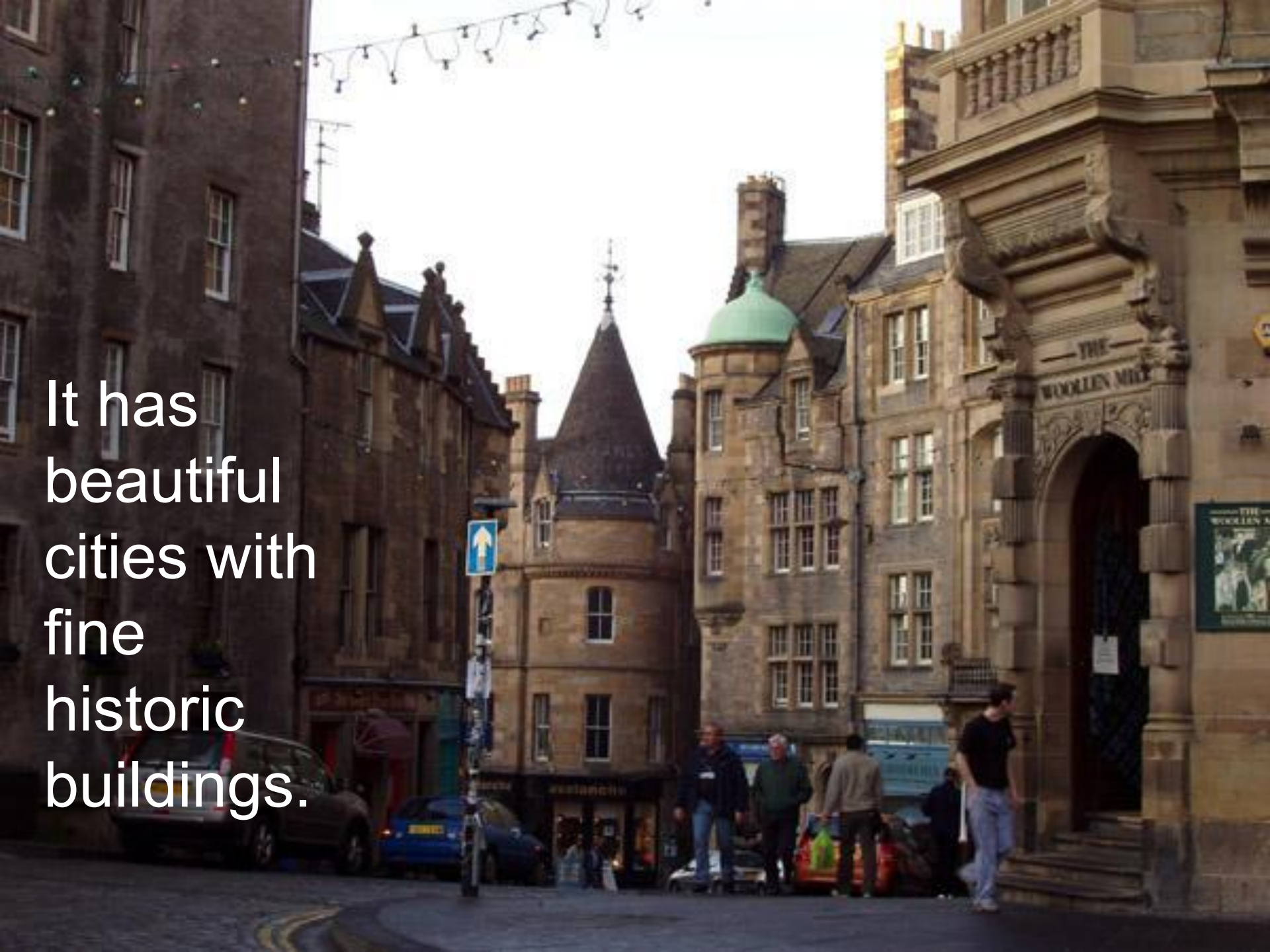
Some scientists think that the Druids used the Stonehenge as a temple, and the stones could serve as a calendar.



A photograph showing a castle or large stone building situated on a hill. The foreground is dominated by the dark, intricate, and bare branches of trees, which partially obscure the view of the castle. The sky is overcast and grey. The overall scene is somewhat somber due to the lack of leaves on the trees.

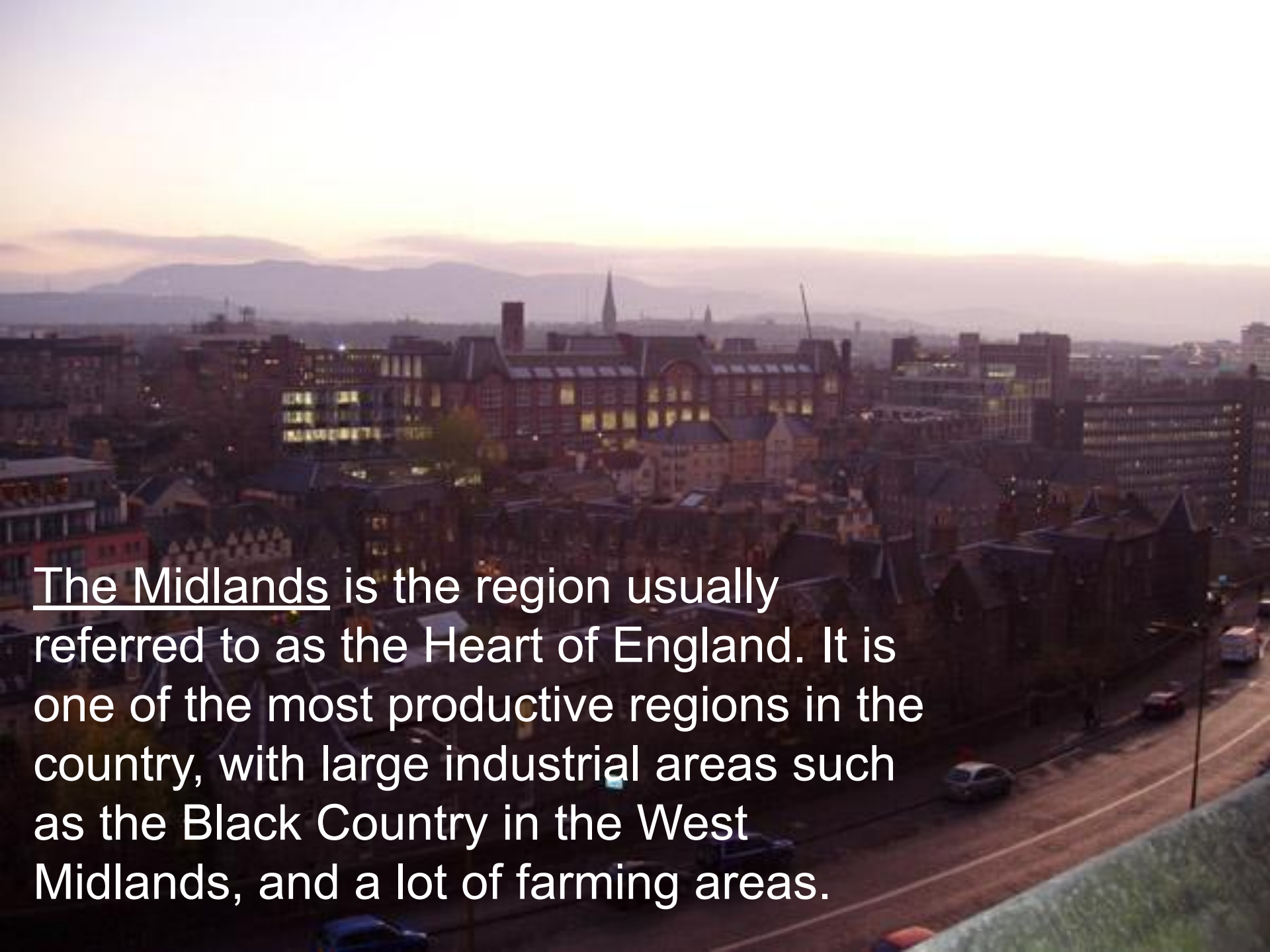
East Anglia is now known as a farming region. Being extremely flat, it is mainly dominated by agriculture.

It has
beautiful
cities with
fine
historic
buildings.





**C
A
M
B
R
I
D
G
E**




The Midlands is the region usually referred to as the Heart of England. It is one of the most productive regions in the country, with large industrial areas such as the Black Country in the West Midlands, and a lot of farming areas.

Oxford



Liverpool

Stratford-upon-Avon



The North of England

A scenic landscape of a lake in the North of England, surrounded by mountains and rocky shores. The water is calm and reflects the surrounding green hills and blue sky. The foreground shows rocky banks with some vegetation.

*Here you can find deep
valleys, rivers and waterfalls,
hills and mountains.*

The Lake District

