


Welcome to our Khabarovsk!



Цель урока :

Познакомиться с историей и достопримечательностями нашего города



GEOGRAPHICAL POSITION



ALL ABOUT KHABAROVSK

- ✓ Territory - 0,4 thousand square km
- ✓ Population – 620 thousand people
- ✓ From Khabarovsk to Moscow:
 - by railway – 8533 km
 - by air – 6075 km


TOWN IS DIVIDED INTO 5

DISTRICTS:

- Zheleznodorozhnyi
- Industrialnyi
- Kirovskiy
- Krasnophlotski
- Tsentralnyi

INTERESTING PLACES IN KHABAROVSK

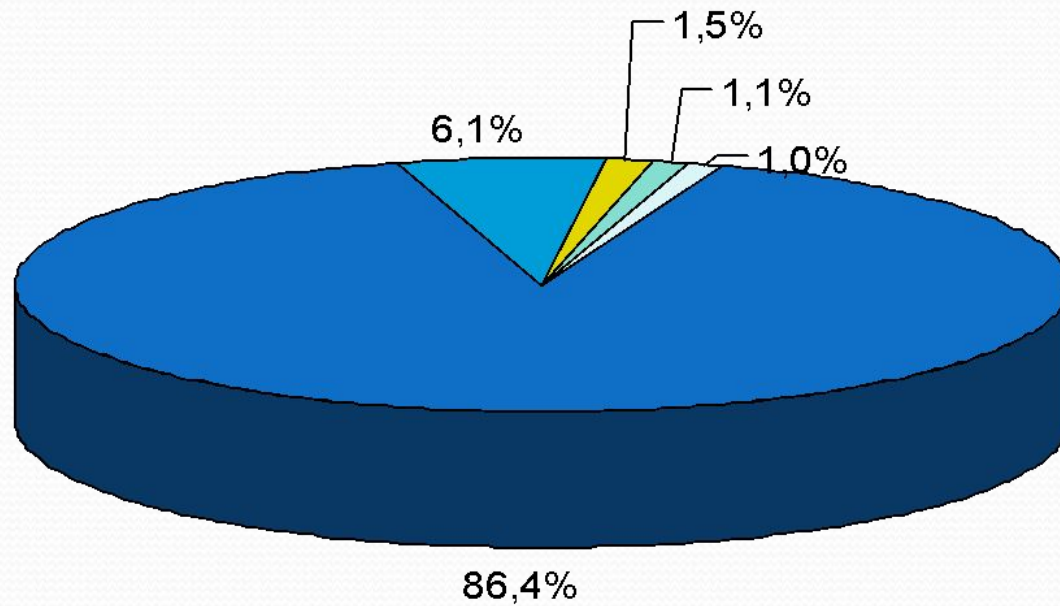
1. Erofei Khabarov- the Russian Explorer of Siberia and the Far East.
2. The Local Lore Museum
3. The Art Museum
4. Military Museum
5. The Archaeological Museum
6. Lenin Square
7. Afghanistan War Memorial
8. Orthodox Church of St. Innokenty
9. World War II Memorial
10. Count Muravyov – Amursky – the First Governor of Eastern Siberia and the City of Khabarovsk Founder.





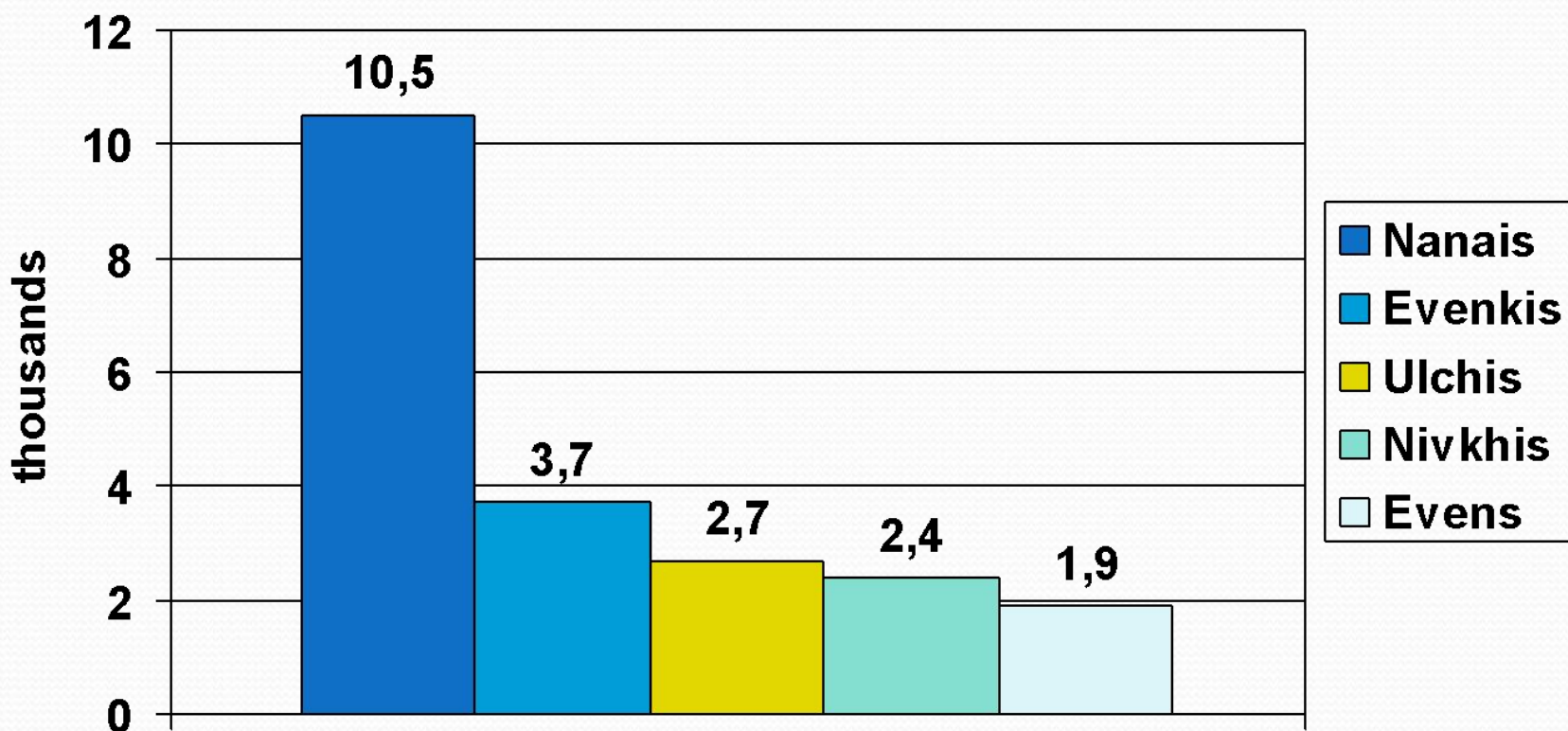
In 1858, A Russian military settlement was founded and named Khabarovka in honor of Erofei Khabarov, the Cossack explorer, whose statue now stands in the railway station square. Until the Transsiberian Railway arrived, the town was just a trading and military post.

POPULATION.



■ Russian ■ Ukrainians ■ Peoples of the North ■ Belorashians ■ Tatars


PEOPLE OF THE NORTH





In 1965
Khabarovsk and
Niigata became
sister cities.





*Our town has
got seven
wonders*

RAILROAD STATION



BRIDGE OVER THE AMUR RIVER



MEGACENTER "NK-CITY"



CIRCUS



SPORT COMPLEX “PLATINUM – ARENA”.



PREOBRAZHENSKY CATHEDRAL



CADET SCHOOL



On July, 29th, 1901 the grand laying of the foundation-stone of the main building of the Khabarovsk corps took place.



DAY OF THE CADET



2007/03/19

DAY OF THE CADET



MILITARY SPORT GAME

“PATRIOT”



MEETING IN Khabarovsk!

