




# Welcome to SCOTLAND






**He who has not seen Scotland does not really know Great Britain.**



**The national emblem of Scotland is a thistle. It is a purple plant with big thorns.**



**The Scottish flag, St. Andrew's Cross, is blue with a white cross from corner to corner.**



**Here you can see the coat of arms of Scotland.**



**Bagpipe  
is a  
Scottish  
national  
musical  
instrument.**


**The official language is English, although Gaelic is spoken in the north and west of Scotland.**

**The population of  
Scotland is a little over  
5 million people.**





**There are three main regions –  
the Highlands, the Lowlands and  
the Southern Uplands.**





**The Highlands in the north of Scotland is a region of mountains and rivers, a country of great sea-locks, small towns and villages.**

**Ben Nevis in  
Scotland is the  
highest  
mountain in  
Great Britain.  
It is 1343  
metres high.**



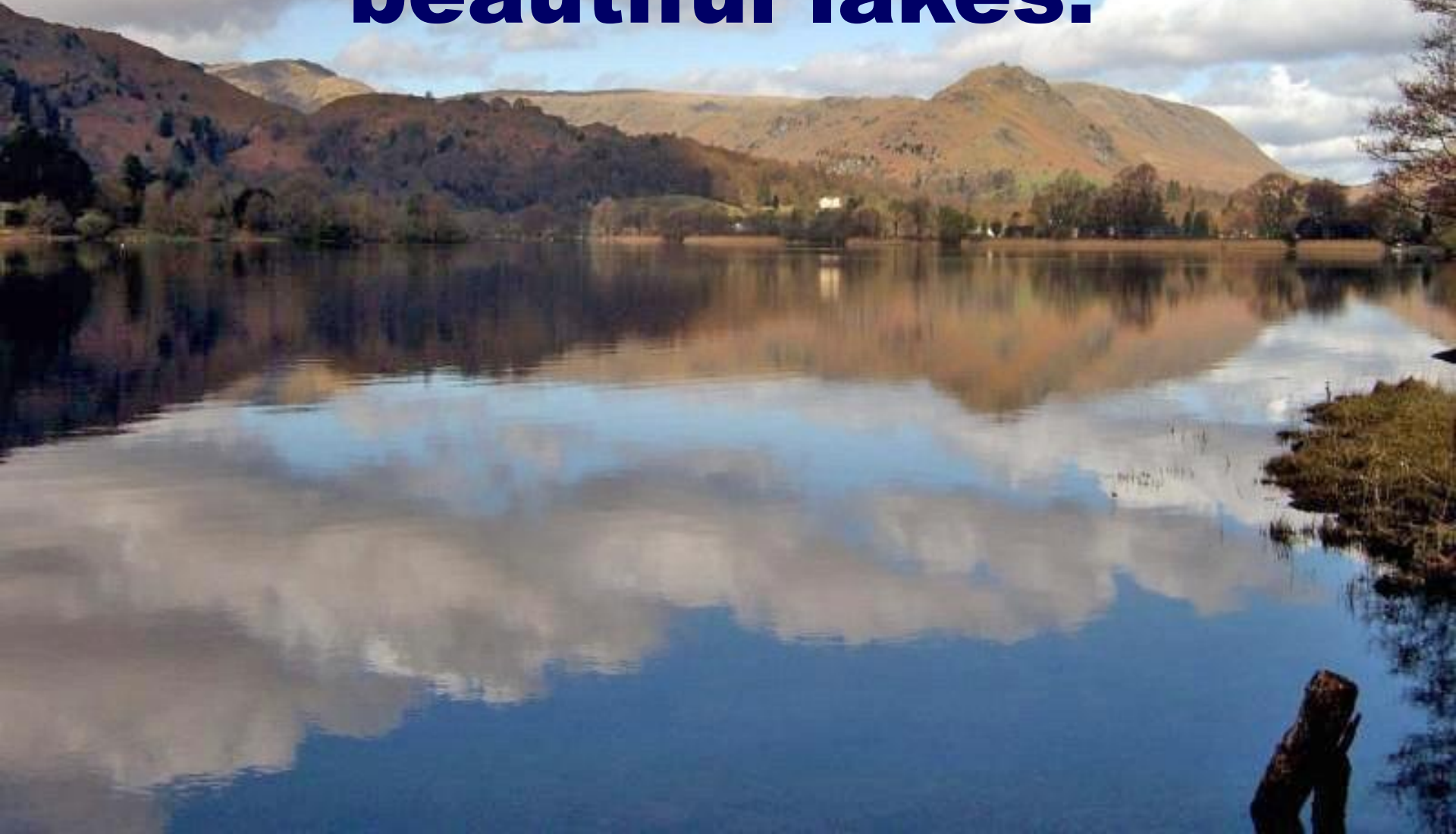
**The climate of Scotland is temperate and oceanic and tends to be very changeable.**





**The west of Scotland is usually warmer than the east, due to the influence of the Atlantic ocean.**

**Scotland is rich in  
beautiful lakes.**



# **The largest lake in Scotland is Loch Lomond.**


**It is 23 miles (37 kilometers)  
long and 5 miles (8 kilometers)  
at its widest point.**





**Loch Ness is the most famous lake, it is 35 kilometers long.**

**It is  
well-known for  
its monster.  
Some people  
claim to have  
seen a  
creature 30  
feet (9 metres)  
long in the  
lake.**






**There is a museum of Loch Ness monster visited by millions of people every year. It has more than 4,000 written reports and drawings of the monster made by those people who have “seen” it.**



**The most important rivers in Scotland are the Tay, the Clyde, the Tweed and the Spey.**



**The Tay is the longest  
river, it is 120 miles  
(193) kilometres long.**



**Edinburgh is the capital of Scotland and the seat of the Scottish Parliament.**





**Edinburgh has been the capital  
of Scotland since the 15<sup>th</sup>  
century.**



**The city lies  
on nine hills  
and goes  
down those  
hills to the  
sea.**


**The highest hill  
is three  
hundred  
metres above  
the sea.**







**At the top of the highest hill in Edinburgh is Edinburgh Castle. It was the home of Scotland's royal family until 1603 when King James the 6th of Scotland became king of England and moved to London.**



**Holyrood Palace is the Queen's official residence when she is in Edinburgh.**



**Edinburgh is divided into two parts: the Old Town and the New Town.**



**In the  
old town  
the  
streets  
are  
narrow.**



**Royal Mile  
is the main  
street in  
Edinburgh.**

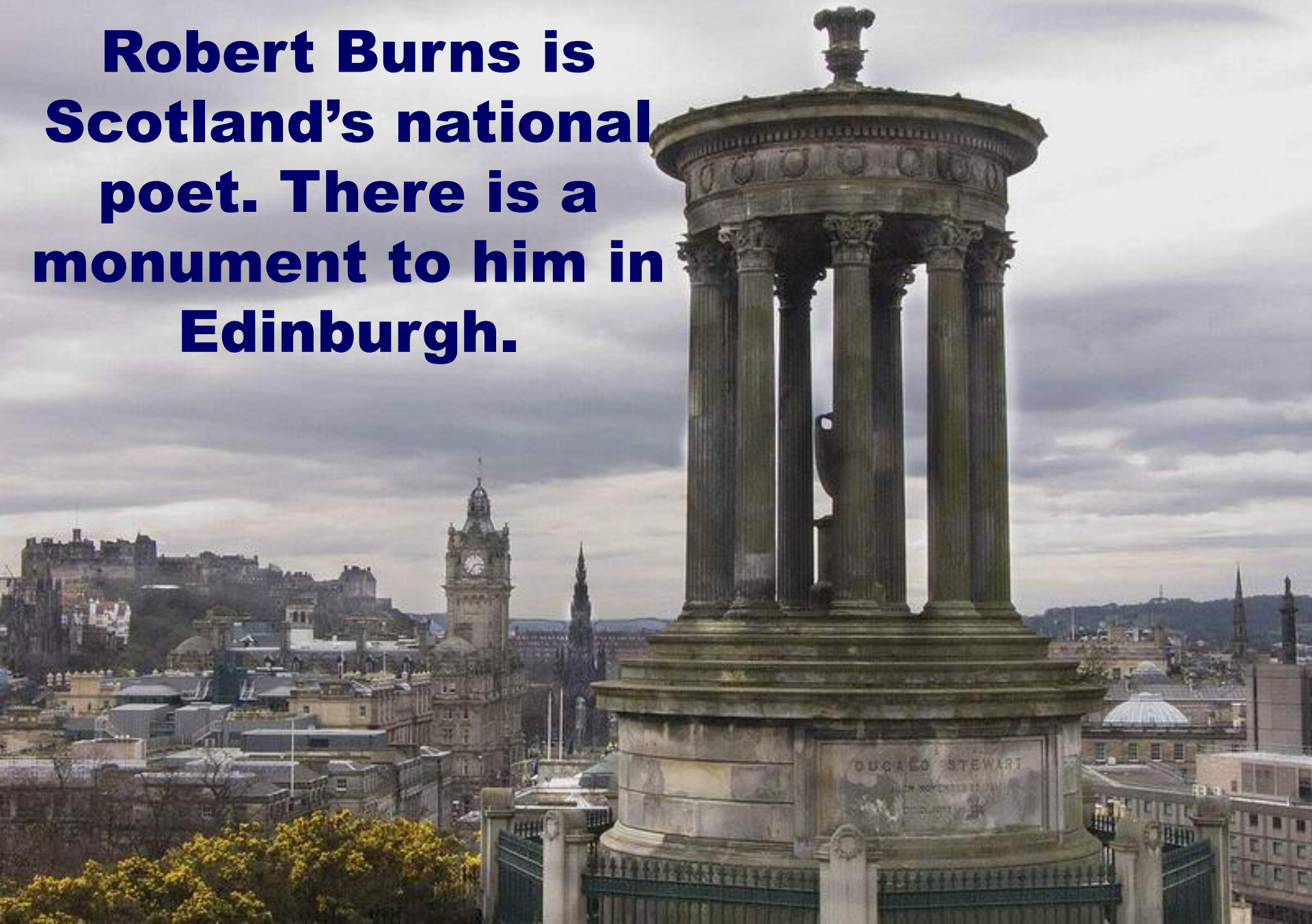


**Princes Street has a lot of rich shops on one side and gardens on the other side.**



**Edinburgh is one of the greenest and architecturally most beautiful cities in Northern Europe and known as Athens of the North.**

**Robert Burns is  
Scotland's national  
poet. There is a  
monument to him in  
Edinburgh.**







**Glasgow is Scotland's largest city, it stands on the river Clyde. Its population is about 1.2 million people.**





**Glasgow University was established  
in 1451.**



**ABERDEEN** is Scotland's third largest city with an official population of 200, 000 people. It is called the “Granite City” because most of its buildings are built from granite. Aberdeen is located in the north-east coast of Scotland .





**Dundee is the fourth largest city in Scotland. Its population is 143, 000 people. The city stands on the north bank of the river Tay on the east coast.**





**Perth is one of Scotland's historic cities and was once the nation's capital. The city stands on the river Tay.**



**Scotland is famous for its  
romantic castles.**





**Men in Scotland wear kilts. They want to show other people that they are Scottish. To make a kilt, you need about six metres of tartan!**

## Используемые ресурсы:

1. <http://www.planetware.com/towns/scotland-cities-towns-scenic-regions-sco.htm>
2. <http://www.scotland.org/>
3. <http://www.scotland.com/>
4. <http://www.visitscotland.com/>
5. <http://www.bbc.co.uk/scotland/>
6. <http://www.geo.ed.ac.uk/home/scotland/scotland.html>
7. <http://www.wikitravel.org/en/scotland>
8. <http://en.wikipedia.org/wiki/scotland>

Презентация подготовлена  
учителем английского языка  
Умриловой Ольгой Леонидовной  
МОУ лицей г.Вятские Поляны  
Кировской области