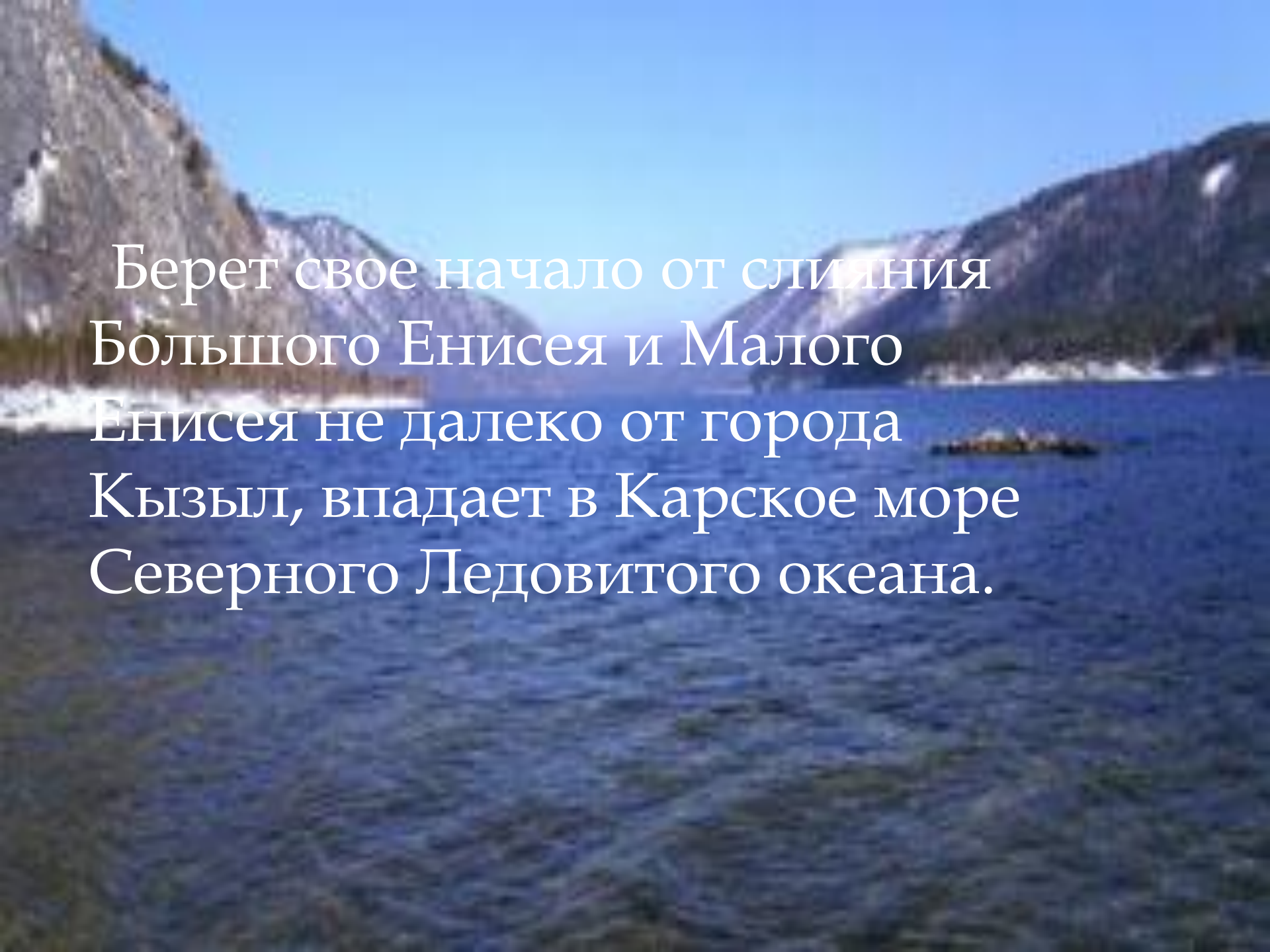


An aerial photograph of the Yenisey river delta in the Taimyr Peninsula, Siberia. The river flows from the bottom left towards the top right, where it branches into a complex network of channels and islands. The surrounding landscape is a vast, flat plain with a mix of green and brown vegetation. The sky is a clear, pale blue. Overlaid on the center of the image is the word 'ЕНИСЕЙ' in large, bold, red Cyrillic letters, and below it, the word 'ENISEY' in a smaller, semi-transparent red font.

ЕНИСЕЙ

ENISEY


Табольская Вика




Берет свое начало от слияния
Большого Енисея и Малого
Енисея не далеко от города
Кызыл, впадает в Карское море
Северного Ледовитого океана.



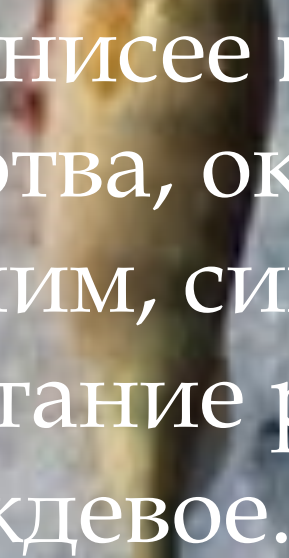
Длина реки 3487 км, площадь
бассейна 2 580 000 кв.км.

An aerial photograph showing a wide, light-colored river valley. A large, dark, triangular landmass or island is situated in the middle of the river, creating a confluence point. The surrounding landscape is hilly and covered in green vegetation. The sky is overcast and grey.

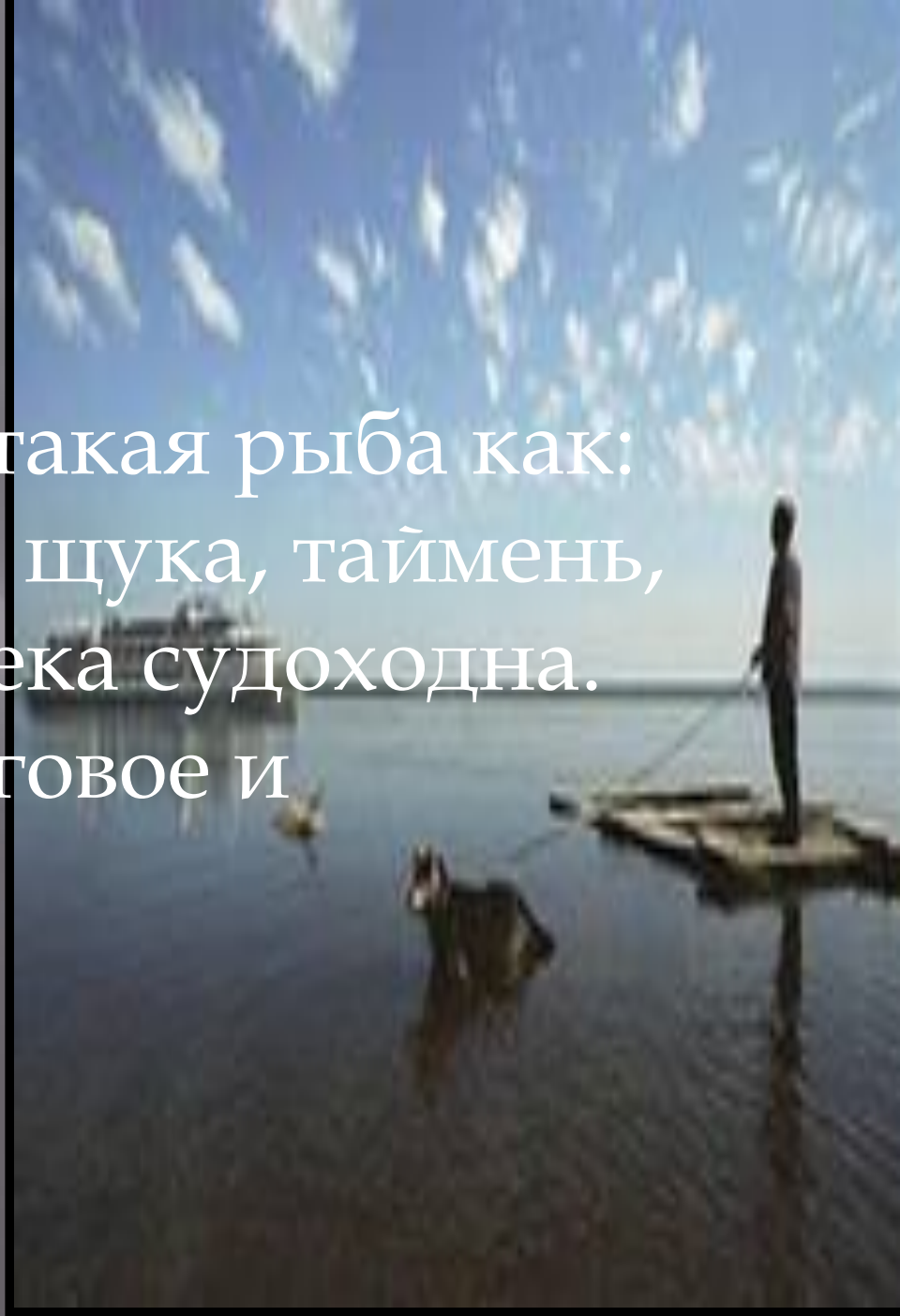
Крупнейшие притоки: Ангара,
Подкаменная Тунгуска, Нижняя
Тунгуска.

An aerial photograph of a wide river valley. The river flows through the center, flanked by green hills and mountains. The sky is blue with some light clouds. The text is overlaid on the left side of the image.

Расположены города: Кызыл,
Саяногорск, Абакан, Минусинск,
Красноярск, Лесосибирск,
Енисейск, Туруханск.



В Енисее водится такая рыба как: плотва, окунь, язь, щука, таймень, налим, сиг и др. Река судоходна. Питание реки снеговое и дождевое.



Служба за БИЗНАСНЕ