

# Европейский Север



Состав района



Природные условия и ресурсы



Хозяйство

## ГРАНИЦЫ






# Северный полярный круг



Полярная ночь  
Северное сияние



Полярный день



Незамерзающее  
Баренцево море



Замерзающее Белое море

С-В Атлантическое течение

Баренцево море

Северный морской путь



Белое море

лед



Поморье

Воркута

Печора

Ухта

Сыктывкар

Котлас

Великий Устюг

Северные Увалы

Урал

Мурманск

Североморск

Хибины

Апатиты

Ковдор

Fe

Костомукша

Архангельск

Северодвинск

Плесецк

Онежское озеро

Петрозаводск

Ладожское озеро

Волго-Балтийский канал

КРС

Череповец






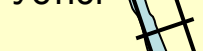








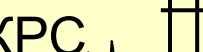




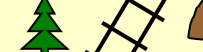

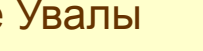

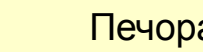






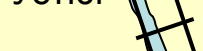








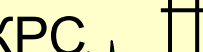




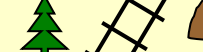

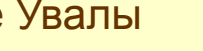

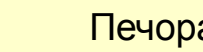
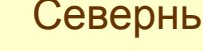






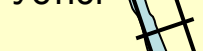







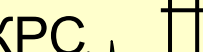



ЧМ

Вологда

Рыбинское вдхр

Заливные луга

«Девственные леса Коми»





Добыча нефти





# Оленеводство





Огромные запасы древесины





# Металлургический комбинат.





**Апатиты - сырье для фосфорных удобрений**





# Рыболовный флот





# Добыча медно – никелевых руд





# Эпилог

*Географию своей страны нередко приходится изучать заочно, по картам и планам, книгам и картинам, фотографиям и статьям, лишь мысленно бродить по ее равнинам, лесам и степям. Но и таким способом можно достичь в познании страны больших успехов.*