

The relief of Alaska





Alaska




Glaciers in Alaska


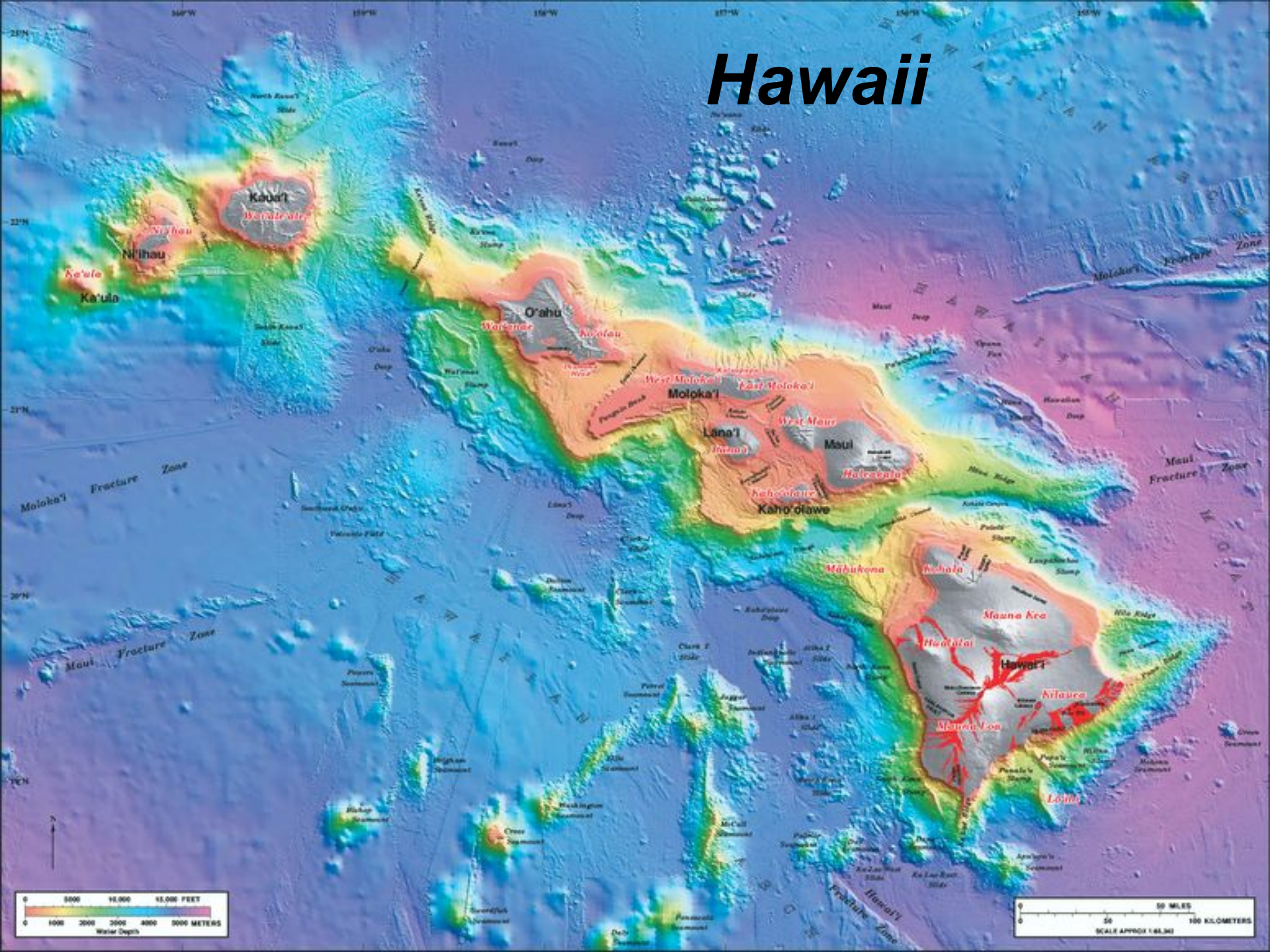
Mountains in Alaska - location




Mount Mc. Kinley or Denali – 6000 meters



Hawaii



Mountains on the map of Hawaii



Principal Islands of HAWAII
SCALE 1:5,000,000

Albers equal area projection, standard parallels 8°N and 18°N, central meridian 157°W

Mauna Kea – the highest peak in Hawaii, over 4000 meters



The Mississippi – the longest river of the USA





The Missouri




Ohio River

Rev. Rankin's Home



Scale: 1:38,700,000

Lambert Conformal Conic Projection,
standard parallels 37°N and 65°N




Boundary representation is
not necessarily authoritative.

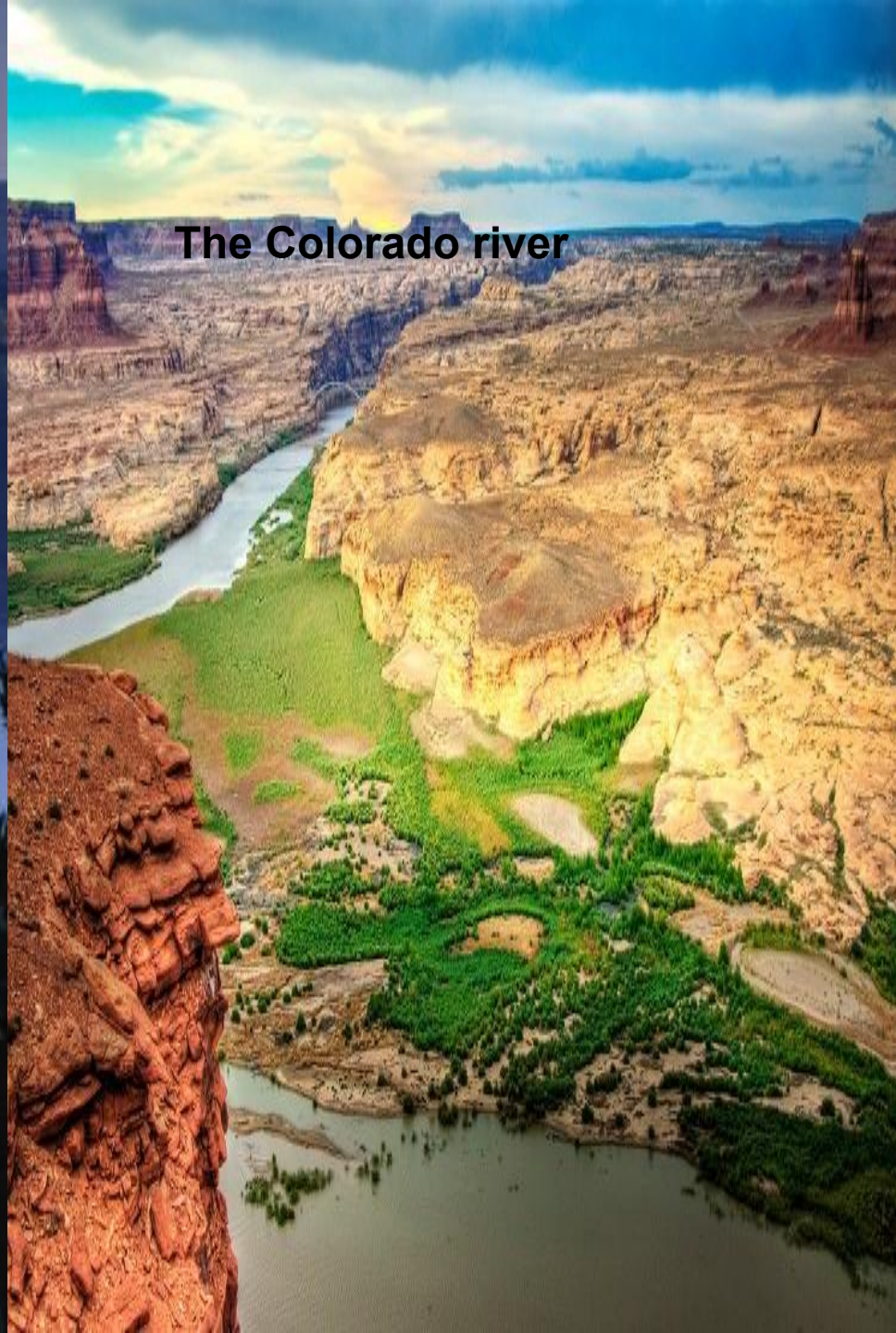
The Hudson river



The Columbia river



The Colorado river



The Great Lakes





Great Lakes of the USA






Lake Ontario



The Yukon River

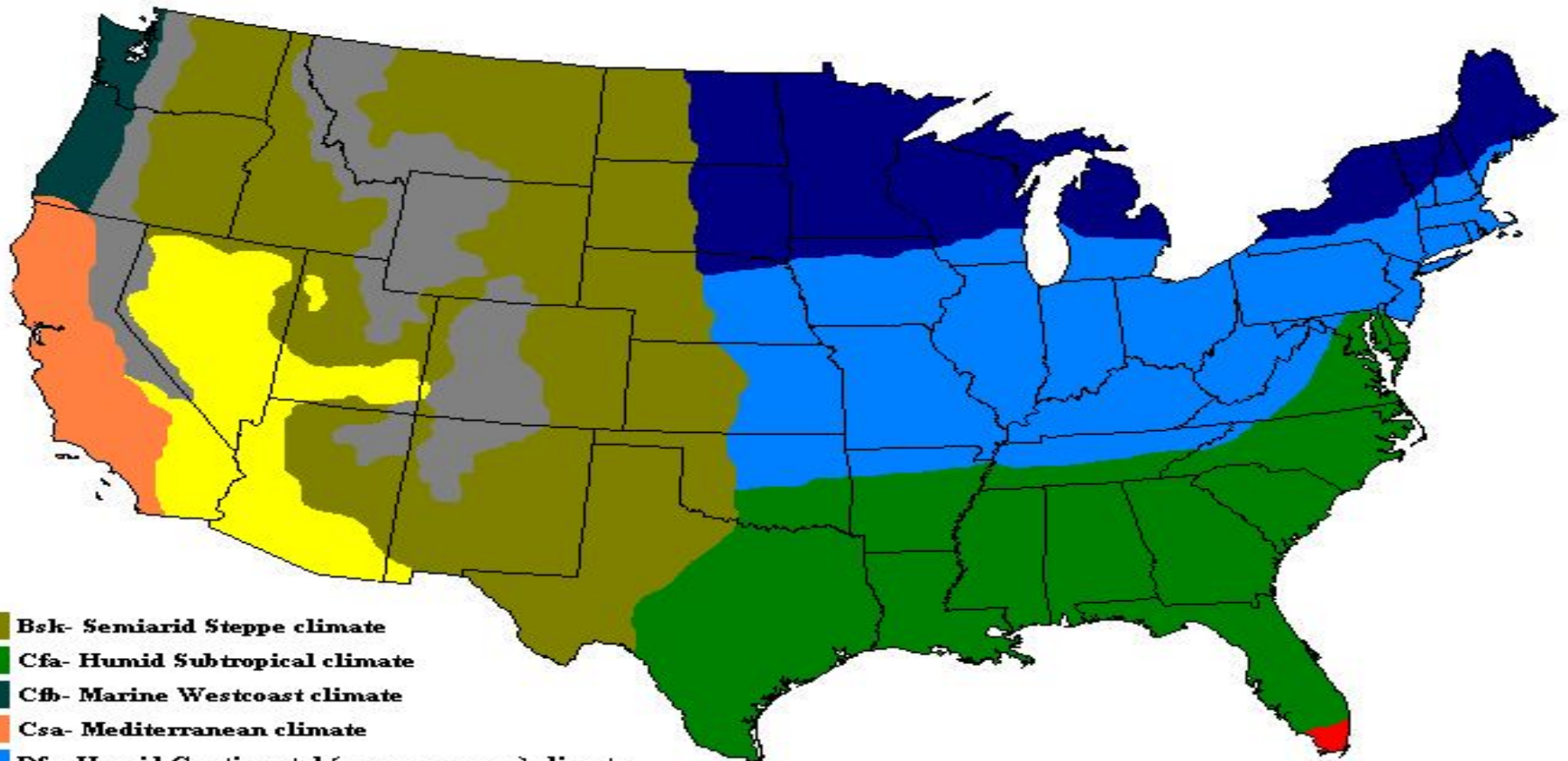
The Hanalei River (Hawaii)



The Anahulu River (Hawaii)

The Climate of the country

Climate Zones of the Continental United States



Bsk- Semi-arid Steppe climate

Cfa- Humid Subtropical climate

Cfb- Marine Westcoast climate

Csa- Mediterranean climate

Dfa- Humid Continental (warm summer) climate

Dfb- Humid Continental (cool summer) climate

H- Highland (alpine) climate

Aw- Tropical Wet/Dry Season climate

Bwh- Midlatitude Desert climate



The Northern part of the Pacific coast



The Southern part of the Pacific coast



The Atlantic Coast



Alaska

Hawaii has a mild and stable climate

