

ЭЛЕКТРОННАЯ ШКОЛА 10 КЛАСС НОЦГУБАХА RUSSIA

TEACHER: N/N/ PETRICHENKO УМК КУЗОВЛЕВ 1



huge

Large-larger-

the largest

Буква G+ e, i, y –звук дж

- **Gym, geography, geometry, giraffe, magic, page, vegetable, village, engine, giant, get-искл.**

Но во всех остальных случаях-г
Got, glad, ghost, dragon, eagle,
Garden, fog, jug, flag, flamingo

RUSSIA IS A VERY BIG COUNTRY

Russia is a huge country. When it is 7 o'clock a.m. in Vladivostok it is 2 p.m. in

Разница времени:

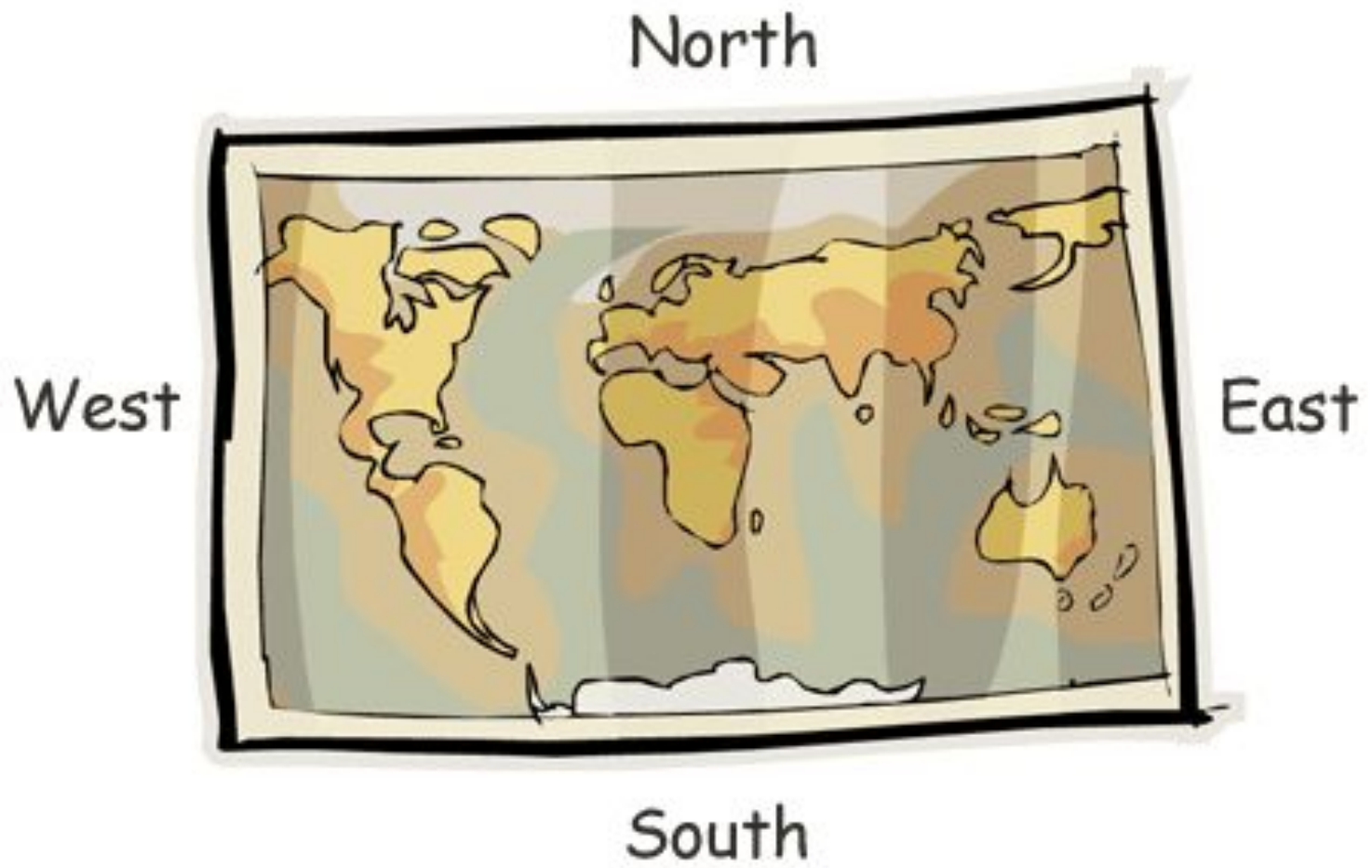
[Москва](#) (Московская область, Российская Федерация) — [Владивосток](#) (Приморский край)

Москва	РАЗНИЦА ВРЕМЕНИ	Владивосток
воскресенье, 04 марта 2012		понедельник, 05 марта 2012
19:50:12	+7	02:50:12
☀ Вечер UTC+4	часов	🌙 Ночь UTC+11
MSK+0, Europe/Moscow		MSK+7, Asia/Vladivostok
Москва	ФОРМАТ 12 <input type="checkbox"/> 24	Владивосток
	СЕКУНДЫ <input type="checkbox"/>	

Regions of Russia lie both in Europe and Asia. People live within 9 time zones.

Time zones of Russia





North-northern

East- eastern

West-western

South-southern

In **fact, Russia is the largest country in the world.**

It stretches from the **north to the **south** for more the 4000 kilometers and from the **west** to the **east** for about 9 000 kilometers.**

Ocean

The Atlantic ocean

The Pacific ocean

The Arctic ocean

sea

The Black sea

The Caspian sea

C + e/i/y читается как русский **с**
city, central, recent,
cy – clone-s, resources

В остальных случаях – **к**

Cat, country, cover, coast,
consist, contrast, cold,
continent,

A quarter- 2 quarters

A half -1/2

1-first

2-second

3-third

4-fourth

1/3

1/5

2/3

3/5

4/5

**The territory of the
country is more than
17 000 000 square
kilometers.**

**Half of its territory is
washed by 14 seas and
3 oceans**

ПОГОДА ТЕПЛАЯ-ЖАРКАЯ

Weather



warm.

It's

warm



It is hot.

It's hot.

It is a land of physical contrasts.


Practically every climate in the world is represented in Russia.



Cold



Hot



Warm

cool

There are many rivers, lakes and mountains in Russia. Many cold seas are in the north and in the east. In the south-west there is a warm Black Sea.



THE CLIMATE.

The **climate** is very different in different **parts** of the country. On one **day** the **weather** is very cold in the **north** and very **hot** in the **south**.



Temperature

Round

Vary-varies

High mountains

Deep canyons

**The southern parts of
the country have very
warm temperatures
year round,
but the northern parts
have very cold
winters.**

Mountain

Mountain ranges



River



Lake

Sea



**Forest
wood**



Desert



**Prairie lands
Natural resources**



The land varies from heavy forests to extensive deserts, from high mountains to flat prairie lands.



In the Urals **severe winter lasts
5 months: November,
December, January, February
and March.**



Tree



flower



Spring is very short. Spring months are April and May. In May the trees turn green and spring flowers grow



Смрпана Мах.ру

Summer in Perm Region is usually cool with some hot days in July. Last year was very rainy.



AND THIS IS MY TOWN.



My town is **Gubakha**.




It is situated in the **Ural Region**,
In **Perm Krai** (Area), 200 km
from Perm.

The town is surrounded by taiga
forests.



Not far from my town there is a
mountain Krestovaya.






•
The population of Gubakha is about 20 000 people.

Chemical industry is developed in my town.

Near the town there is a famous ski-resort and a cave which attracts many young people.



Every summer on The mountain Krestovaya there is a wonderful performance of the ballet.



