






Thomas Pesquet

Paris la nuit






Lyon



Bordeaux


Nantes

Camille Henin 2011



Montpellier





L'Auvergne



Mont Blanc

Les Alpes



Cannes





L'Île Rousse

Hendaye






Saint Jean de Luz



Lac du Mont Cenis

Les Pyrénées



Jura



Capture Plein écran

La Bretagne

An aerial night photograph of Brittany, France, showing a dense network of city lights and roads. The lights are concentrated in the central and eastern parts of the region, with a prominent bright cluster in the center. The surrounding areas are dark, with some scattered lights indicating smaller settlements or rural areas. The coastline is visible on the left side of the image.



Port Navalo



Dieppe

Guadeloupe




La Réunion





La Réunion

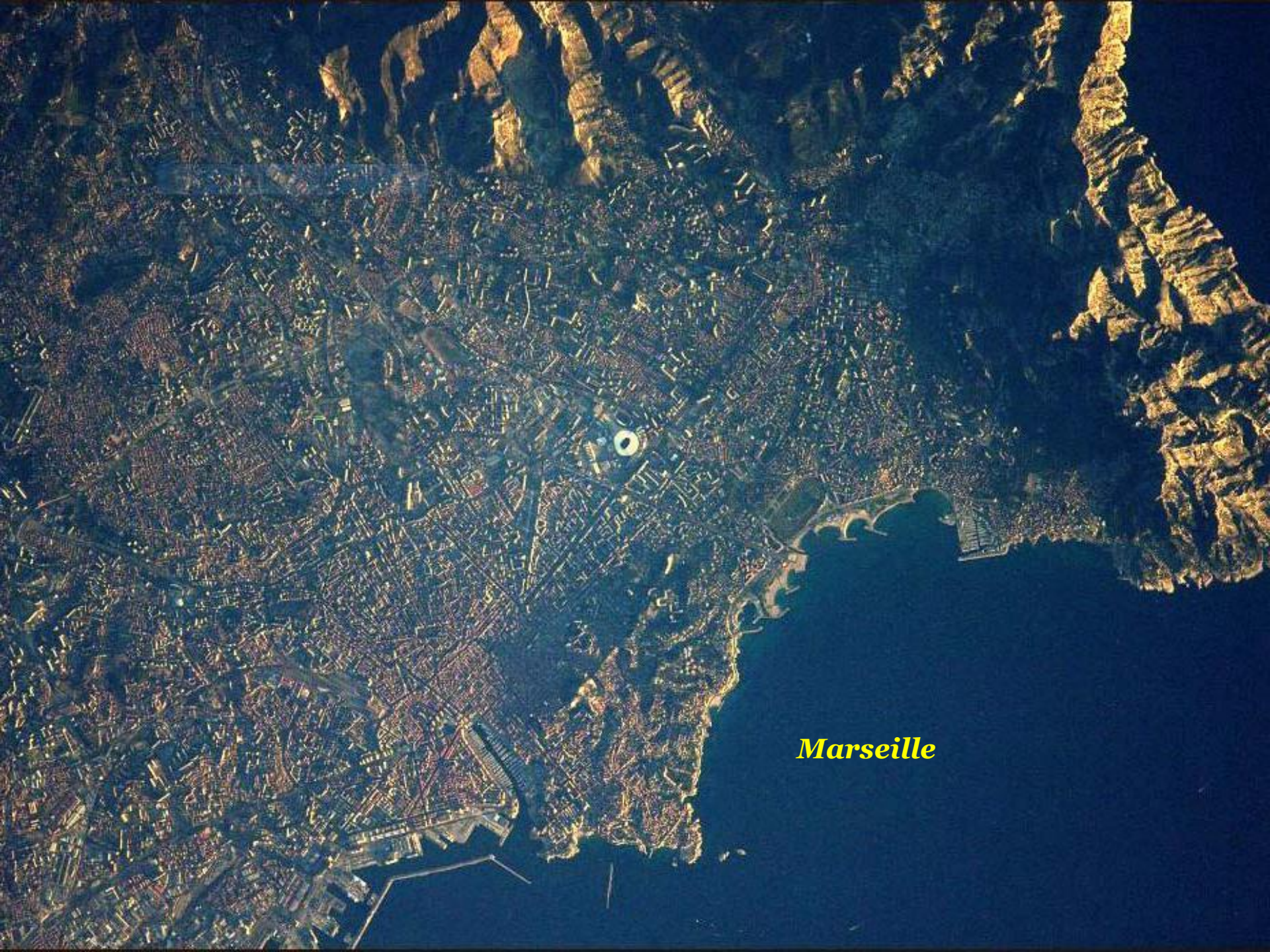


Piton de la Fournaise

Nice

Capture Plein écran





Marseille



La Rochelle

Rome



Venise

Capture Plan 10



Naples



Le Vésuve



Barcelone





Madrid

Lisbonne



Budapest





Campagne Anglaise

Seychelles

Capitane Plain (left)



Berlin





Genève

An aerial photograph of a lush green landscape. A large body of water, possibly a lake or reservoir, is visible on the left side. A river or stream flows through the center of the image. The terrain is covered in dense green vegetation, with some brownish patches indicating cleared areas or different types of vegetation. The sky is visible in the upper right corner, showing some clouds.

Et soudain l'horizon s'ouvrit sur le pays de Thomas !

Et oui ! On fait le tour du monde en moins de 80 minutes



Merci Thomas et Internet, J.A. L