

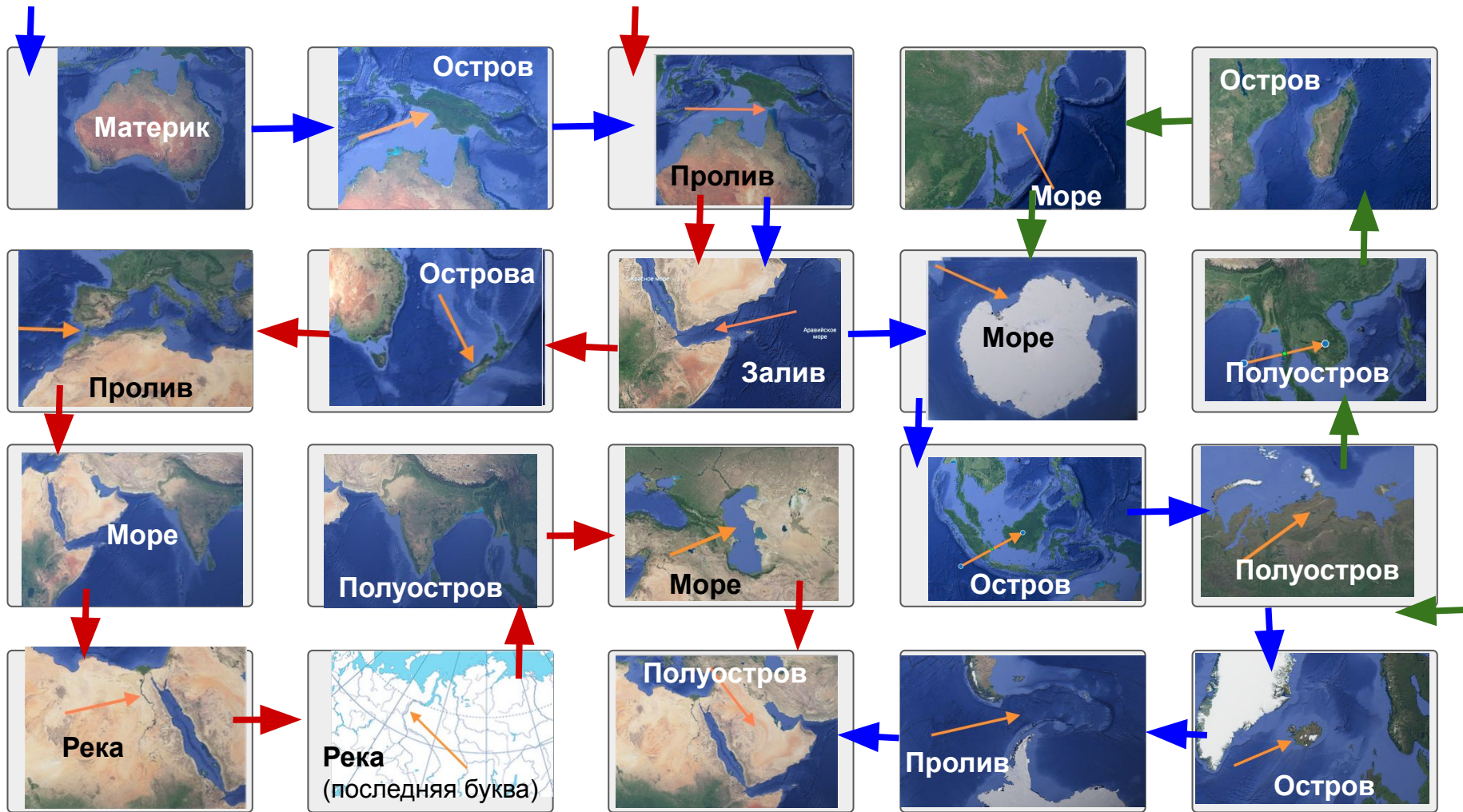
Географическая ГОЛОВОЛОМКА

“Земля в иллюминаторе”

Двигайтесь по стрелкам одного цвета.

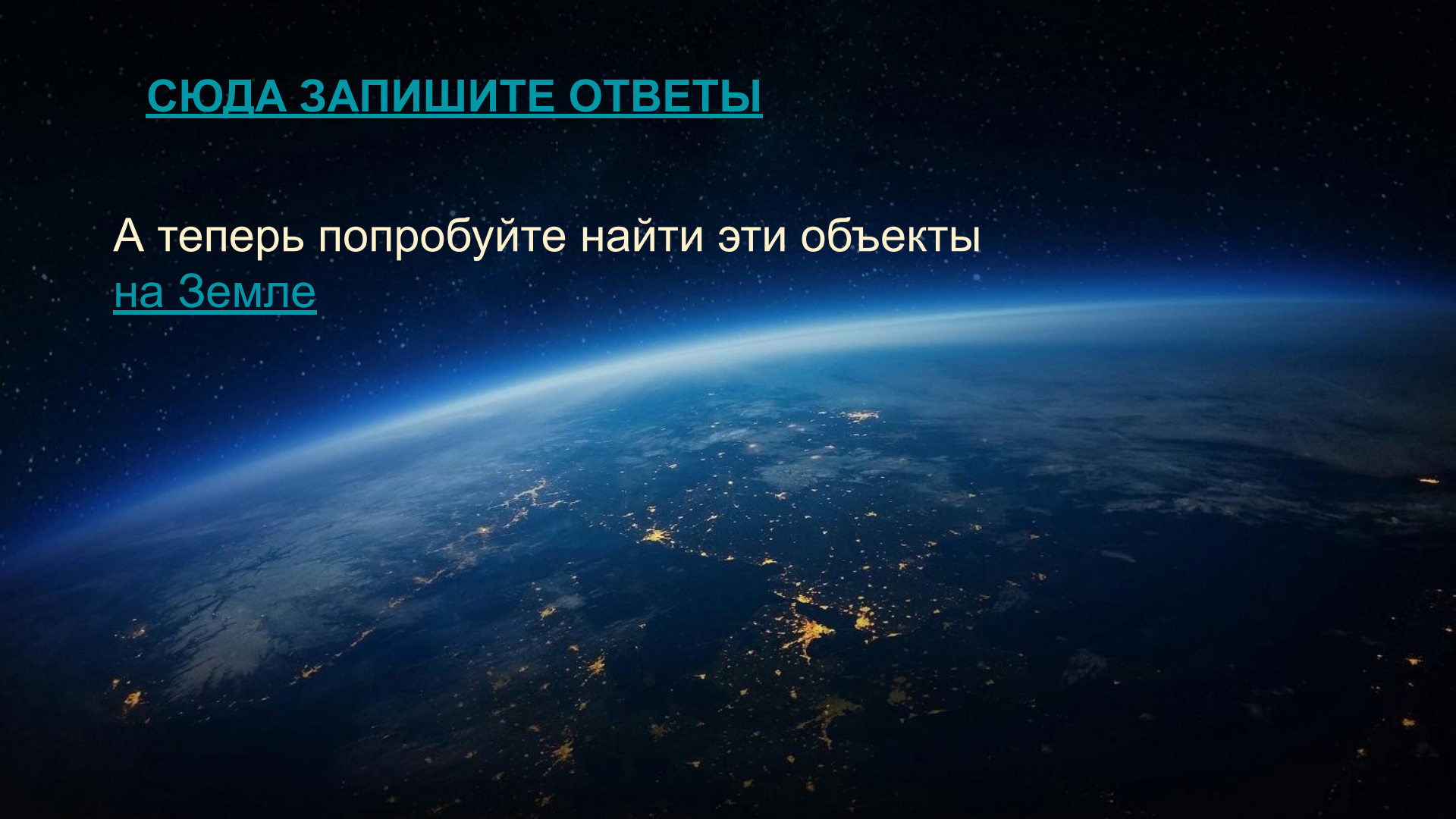
Из каждого названия берите первую букву.

Прочитайте зашифрованные слова



СЮДА ЗАПИШИТЕ ОТВЕТЫ

А теперь попробуйте найти эти объекты
на Земле





остров

ОБРАТНО

ОБРАТНО



пролив

A satellite view of the Earth showing the Pacific Ocean, North America, and parts of South America and Asia. The ocean is a deep blue, and the land is a mix of green and brown. A white rounded rectangle with the word "ОБРАТНО" is in the upper right, and the word "море" is in the lower right.

ОБРАТНО

море

пролив



ОБРАТНО

ОБРАТНО

острова



ОБРАТНО



полуостров

залив

ОБРАТНО

A satellite-style map of Asia and surrounding regions. Two orange arrows originate from a central point in the South China Sea and point towards the Indian subcontinent and the Indochinese Peninsula. The word 'полуостров' is written in white text below the arrows.

полуостров



море

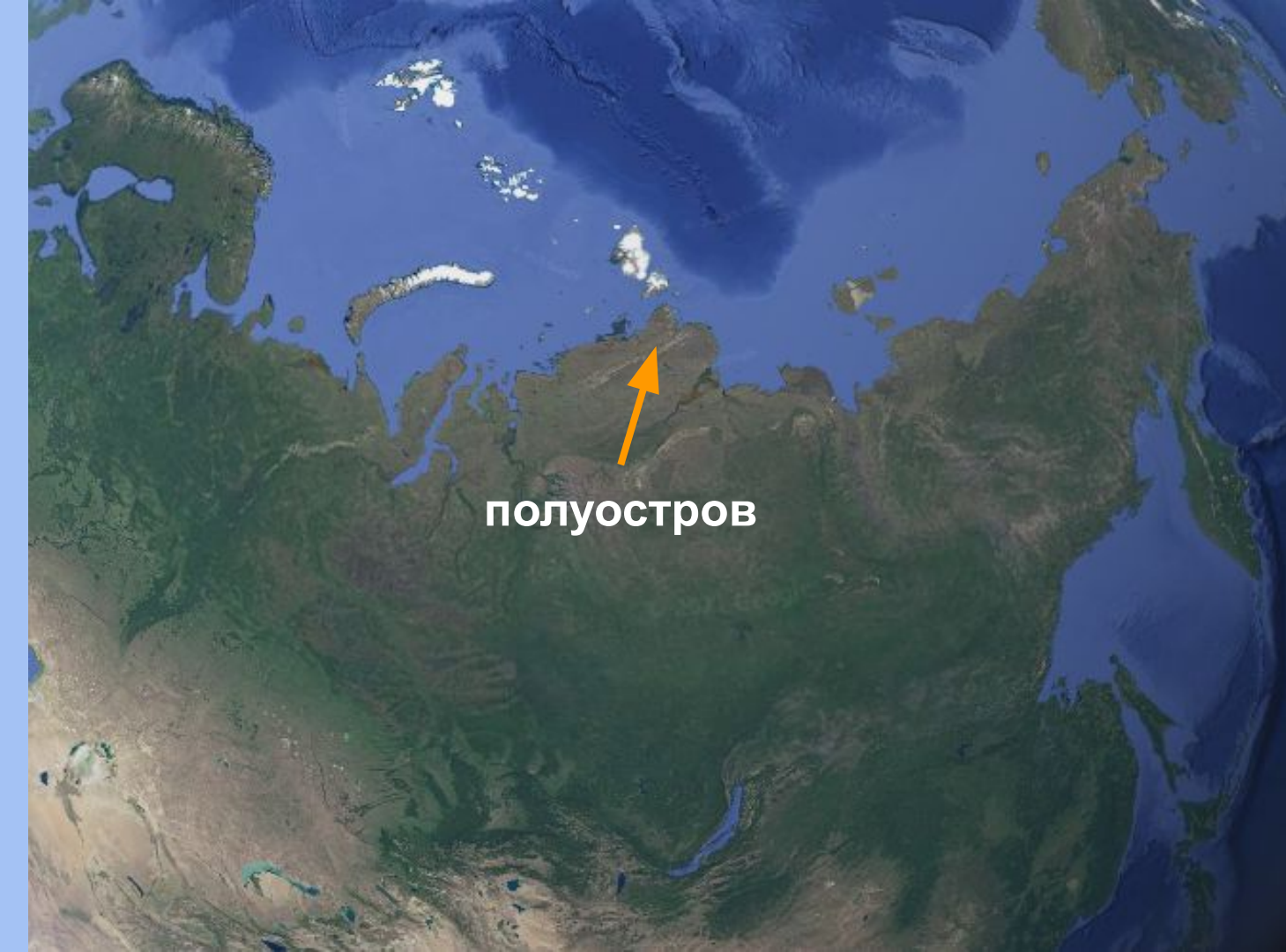
ОБРАТНО

ОБРАТНО

остров

A bathymetric map of the Pacific Ocean region, showing the island of New Guinea and the surrounding tectonic plates. The word "остров" (island) is written in white text over the island of New Guinea. The map uses a color scale from dark blue (deep ocean) to light blue and green (shallow ocean and land). The island of New Guinea is the central focus, with the Philippine Sea to the north and the Pacific Ocean to the south. The Australian continent is visible in the bottom right corner.

ОБРАТНО

A satellite-style map of the North Atlantic region, showing the North American continent on the left and the European continent on the right. An orange arrow points from the bottom center towards the Iberian Peninsula. The word "полуостров" is written in white text below the arrow.

полуостров

