


La géographie fascinante

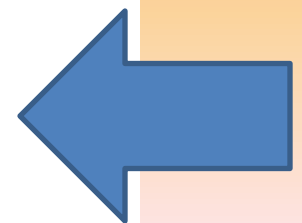


- La ligne imaginaire qui tranche la surface de Terre comme une orange.
- L'axe de la Terre (L'axe de la Terre (Земная ось))
- Méridien
- Equateur


Désolée!



Mauvais numéro!(

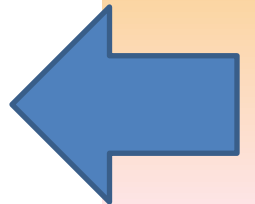


Oui! C'est ça!




- Le vent qui souffle toute l'année entre les tropiques, à l'hémisphère nord dans la direction du nord à l'ouest et à hémisphère sud du sud à l'ouest.
- 1. Passat
2. El Ninio 2. El Ninio (Эль Ниньо)
3. Tornade

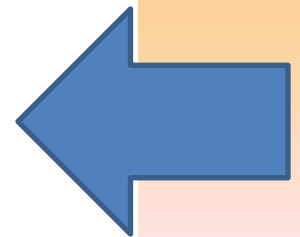
Non!



- Fantastique!

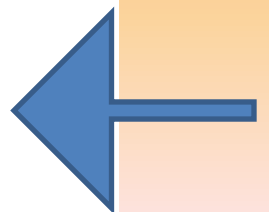


- # Essayez encore!




- Le vent soutenu, qui change sa direction périodiquement. En été il souffle de l'océan, en hiver de la terre.
- 1. Passat.
- 2. Mousson.
- 3. Mistral.

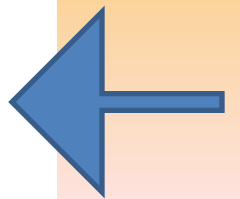
Non!



Superbe!




Oh, là là!

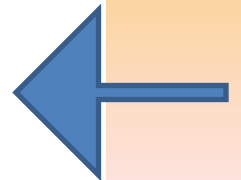


- Le point où l'axe invisible « sort » de la surface de la Terre.
- 1. Le pôle 1. Le pôle (полюс)
2. Méridien.
3. L'axe de la Terre.


Oui!!!



Apprend la géographie!

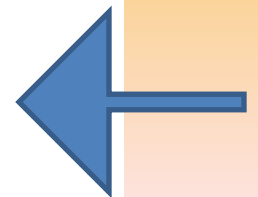


Mauvais numéro!

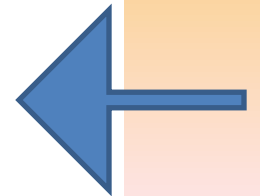


- Le plus grand île de la Terre.
- 1. Jamaïque.
- 2. Madagascar.
- 3. Groënland.


NON!



Désolée! Essaye encore!

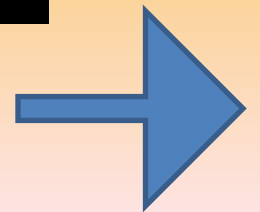


Fascinant!

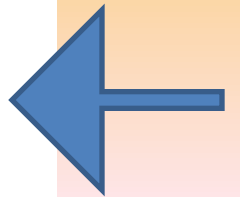


- Le courant chaud en océan Atlantique.
- 1. Gulf Stream.
- 2. El Ninio.
- 3. Mistral.


Cool!



Désolée!

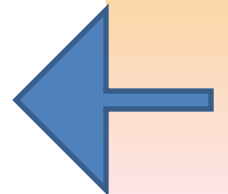


NON!!!(((




- La “couverture” du gaz.
- 1. Hydrosphère.
2. La couche d'ozone.
3. Atmosphère.

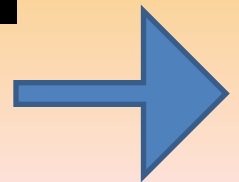
Essaye encore une fois!



NON!



Tu as raison!





C'est TOUT!