

Bridges, canals and rivers in Saint-Petersburg

By Denisov Vladimir

and Bogomolov Daniil

Route:



The Eating Stop

- Duration of the stop: ~45 min.



Neva river

- Length: 74 km
- Basin: 281,000 km²



Ioan bridge

Connecting: Ioan's gate and Petrograd side

Opening: 1703



Peter and Paul fortress

- ❑ Founded by Peter the Great
- ❑ Built by Domenico Trezini
- ❑ Year of construction: 1703



Griboedov canal

- Length: 5 km.
- Width: 32 m.



Bank bridge

Connecting: Kazansky and Spasky Islands

Opening: 1826



Bridge of Four lions

Connecting: L'vinyi Drive and Malaya
Podyacheskaya Street over the Griboedov Canal

Year of construction: 1825



Egyptian bridge

Egyptian Bridge is located in St. Petersburg, Russia, carries Lermontov Avenue over the Fontanka River.



Savior on the spilled blood

- Year of construction: 1881
- Architected by Alfred Parland by the order of Alexander II



Saint Michael's Castle

- ❑ Founded by Paul I
- ❑ Architected by Vasili Bazhenov in 1797-1801
- ❑ Styles: French Classicism, Italian Renaissance and Gothic



Novo-Konyushenny Bridge

The **Novo-Konyushenny Bridge** is a bridge across the Griboedov Canal in Saint Petersburg.



Second Sadovy Bridge

Connecting: Spassky and first Admiralteysky



First Sadovy Bridge

Connecting: Spassky and first Admiralteysky throw
Moyka river



Belinsky bridge

Carries: Bellinsky street over Moyka river.



Anichkov bridge

Connecting: carries Nevsky prospect over Moyka

Years of constructions: 1716; then rebuilt in 1841



Lomonosov bridge

Lomonosov Bridge located across Fontanka River



Semenovsky bridge

Semyonovsky Bridge or **Semenovsky Bridge** is a bridge across the Fontanka River in Saint Petersburg. It carries the Gorokhovaya Street. It was opened in 1733 as a wooden bridge, then rebuilt in stone in 1788, and subsequently modified in 1857 and 1949. The bridge took its name from the Semenovsky Imperial Guard regiment barracks located nearby.



Krasnogvardeysky bridge

Connecting: Kazansky and Spassky islands



Stone bridge

Connecting: Kazansky and Spassky islands

Opening: 1752



Novo-Nikolskiy bridge

Connecting: Kazansky and Spassky islands over the Griboedov Canal



Harlamov bridge


Connecting: Kazansky and Spassky islands over the Griboedov Canal in Admiralteysky region in Saint-Petersburg

Year of construction: 1927



Podyachesky bridge

Connecting: Kazansky and Spassky islands over the Griboedov Canal in Admiralteysky region in Saint-Petersburg



Kokushkin bridge

Connecting: Kazansky and Spassky

Opening: 1946



Sennoy bridge

Connecting: Kazansky and Spassky islands


Opening: 1931



Demidov bridge

Connecting: Kazansky and Spassky islands.

Opening: 1776



Flour Bridge

Connecting: Kazansky and Spassky islands


Opening: 1921



Kazansky bridge

Connecting: Kazansky and Spassky Islands

Opening: 1716



Palace bridge

Connecting: Admiralty island and Vasilevsky Island

Opening: 1856



Peter and Paul fortress

The **Peter and Paul Fortress** (Russian: Петропáвловская крѐпость, *Petropavlovskaya Krepost*) is the original citadel of St. Petersburg, Russia, founded by Peter the Great in 1703 and built to Domenico Trezzini's designs from 1706-1740.



Theatre Bridge

A bridge across Moyka embankment

Located: in front of Church of the Savior on Blood





Thanks for your attention!



We hope you were enjoyed!