



The Maps

Maria Shatalova

By flags



By words



* Political maps

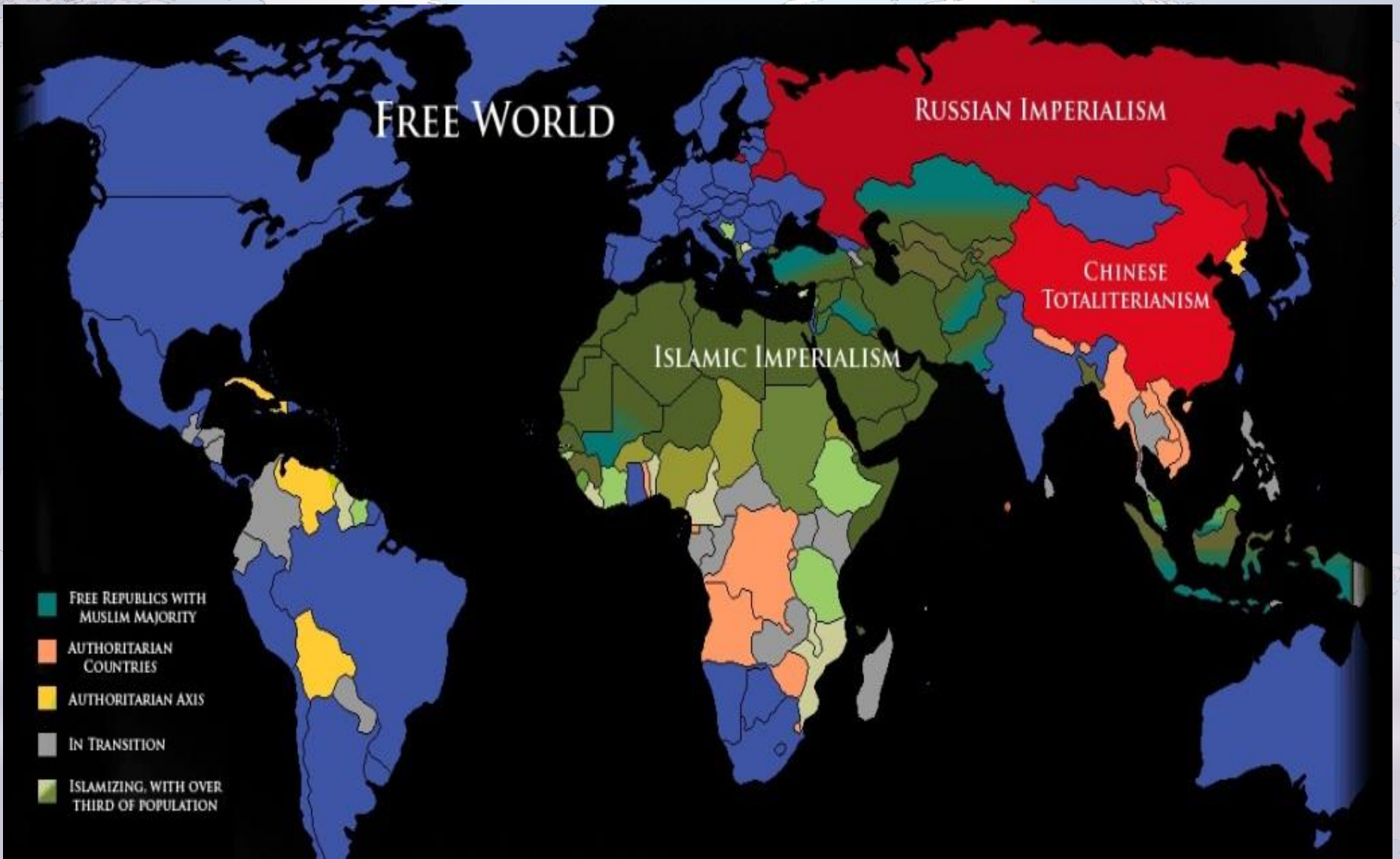
* Population

What if the largest countries had the biggest populations?

Interesting coincidences:
United States doesn't move
Yemen doesn't move
Brazil doesn't move
Ireland doesn't move



*Depending on definition, China may include Taiwan and some areas which are claimed by India.
Area of China is anywhere between 3,705,885 sq. miles and 3,702,242 sq. miles.
USA area depends on the source. Some claim the USA territories and others do not.
Area of the United States is anywhere between 3,676,886 sq. miles and 3,796,083 sq. miles.



*Free World map



50 MOST POPULAR TOURIST DESTINATIONS

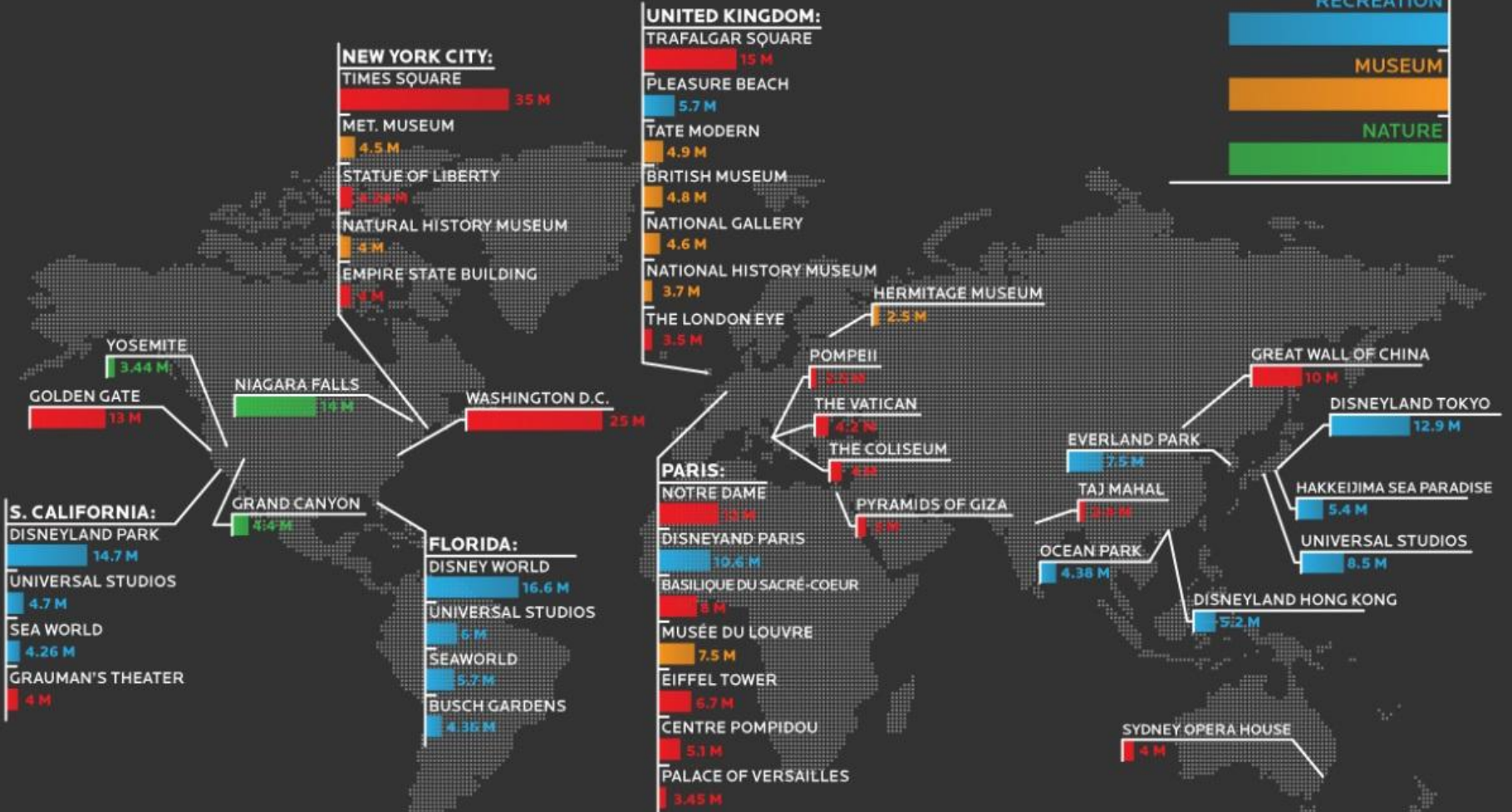
KEY:

LANDMARK

RECREATION

MUSEUM

NATURE



WORLD MAP OF SOCIAL NETWORKS

June 2009



- | | | | | | | |
|------------|-------------|---------------|------|---------|------|------|
| Facebook | V Kontakte | Odnoklassniki | Lidé | Hyves | Zing | Hi5 |
| Orkut | Nasza-Klasa | QZone | Iwiw | Maktoob | One | Mixi |
| Friendster | Wretch | Cyworld | | | | |


June 2011



- | | | | | | | |
|----------|------------|---------------|----------|-------|------|------|
| Facebook | V Kontakte | Odnoklassniki | Draugiem | Hyves | Zing | Mixi |
| Orkut | QZone | | | | | |

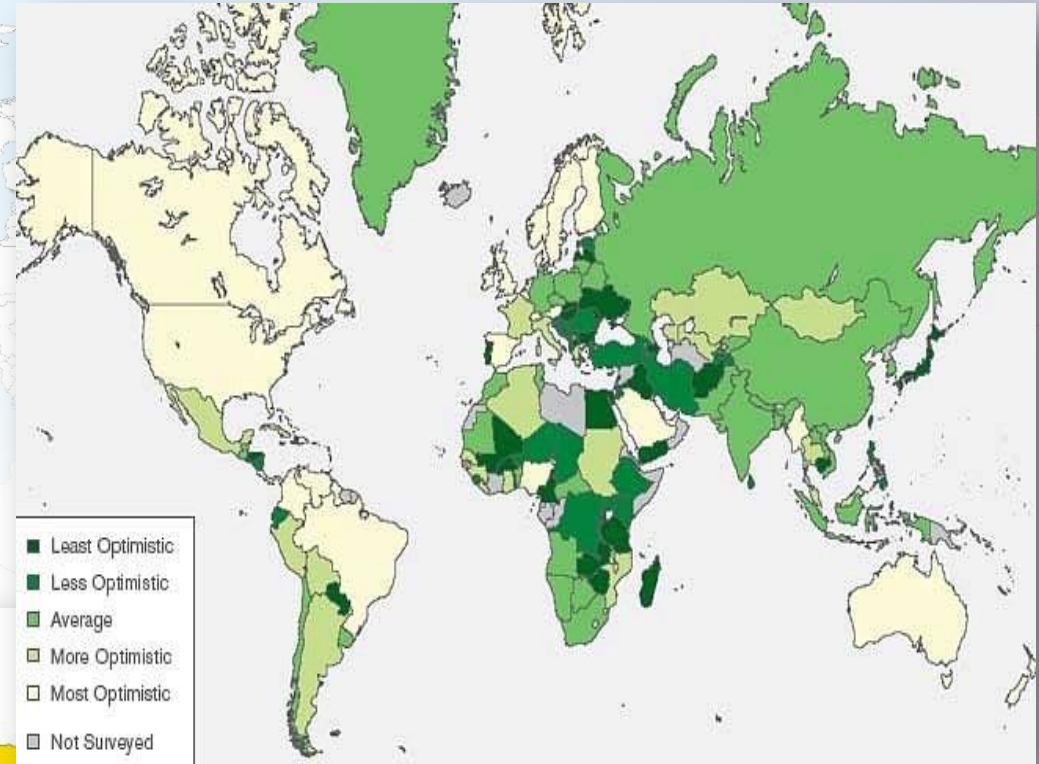


* Money maps

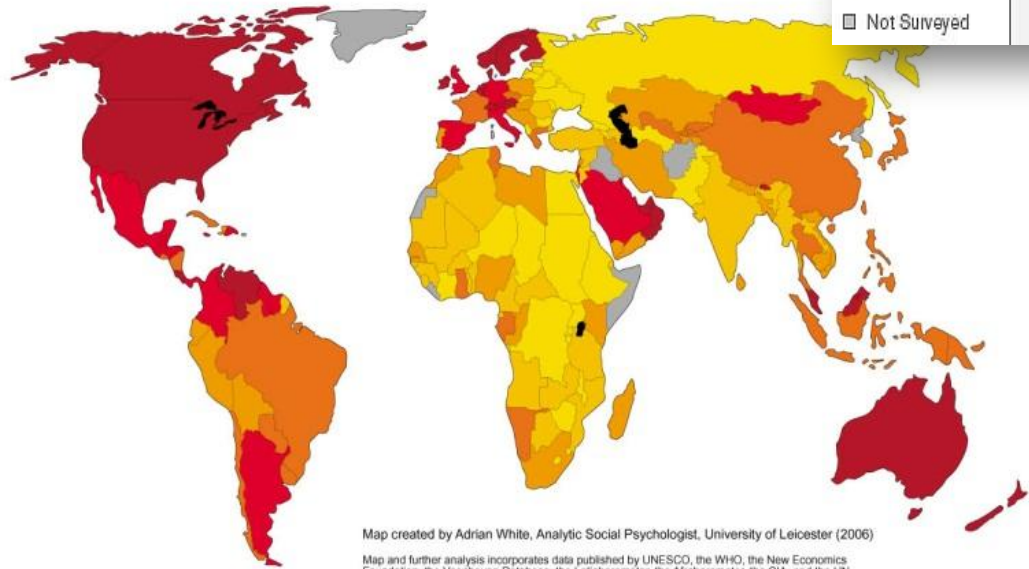


Maps of Apocalypse

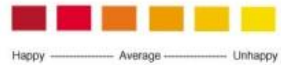
* Maps of World Happiness and Optimism



A Global Projection of Subjective Well-being: The First Published Map of World Happiness

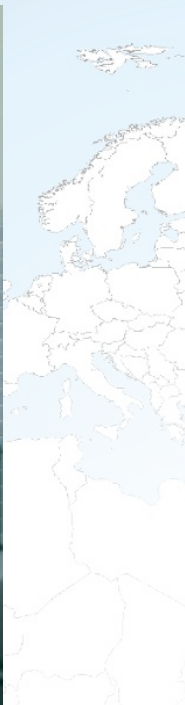


Map created by Adrian White, Analytic Social Psychologist, University of Leicester (2006)
 Map and further analysis incorporates data published by UNESCO, the WHO, the New Economics Foundation, the Veenhoven Database, the Latinobarometer, the Afrobarometer, the CIA, and the UN Human Development Report.



*World, Europe and Moscow from Space





* Maps as a lifestyle